

6<sub>5</sub>

13<sub>4</sub>

34°40'S

INSERT  
BLOCK

150°52'E

3<sub>3</sub>

PLAN: KIAMA

Previous Notice 1016/2016

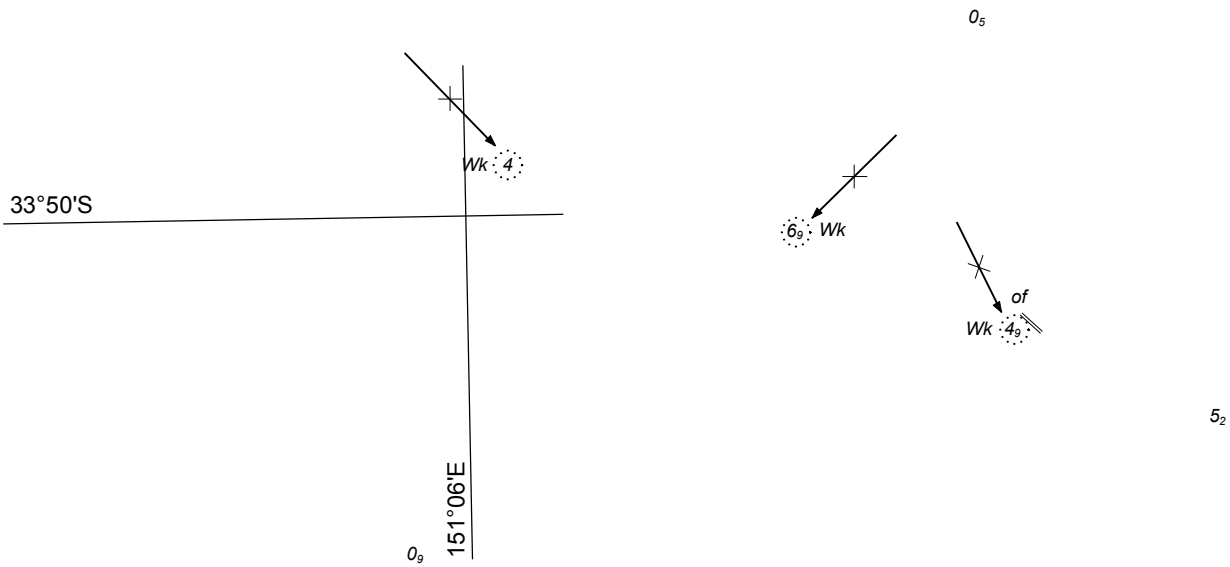
NTM 508/2018

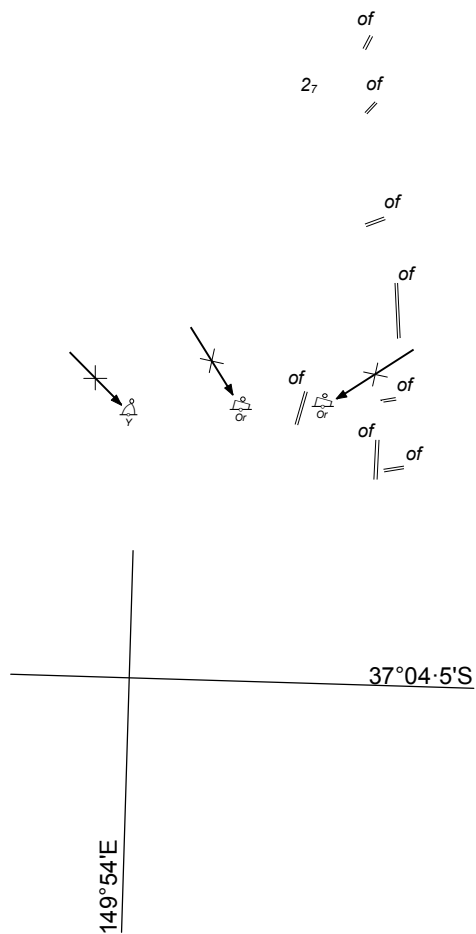


Australian Government  
Department of Defence

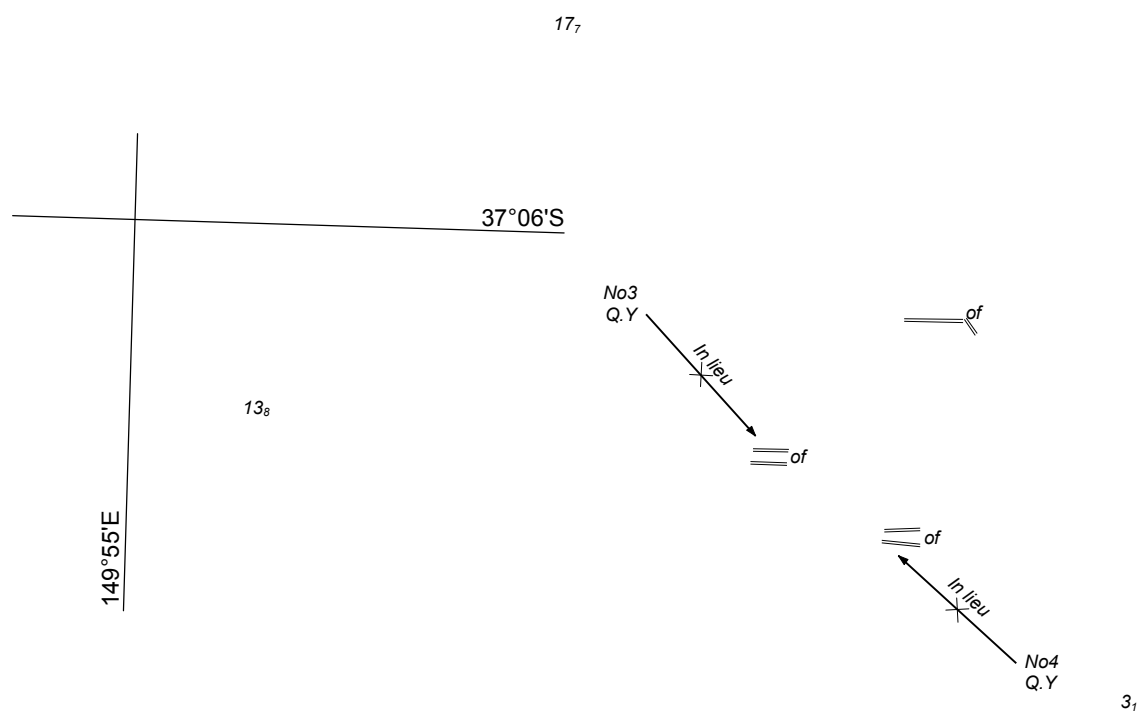
AUS 191

© Commonwealth of Australia 2018



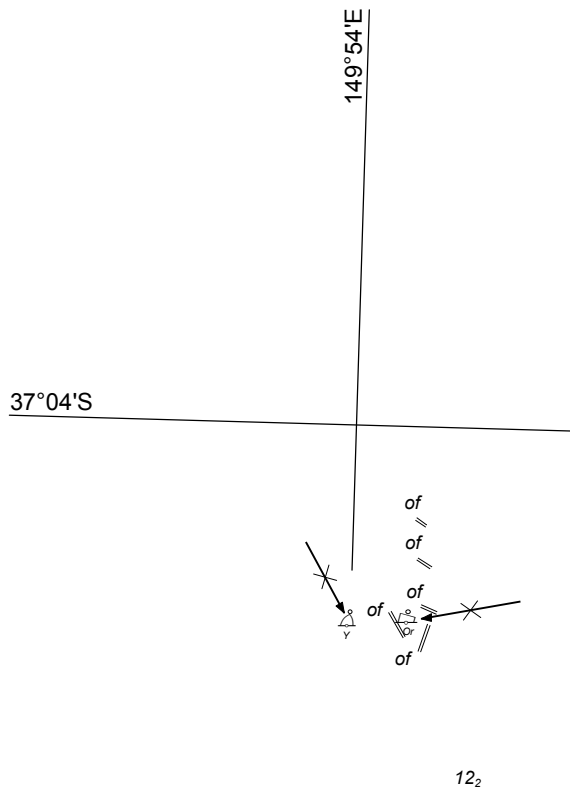


PLAN: EDEN



PLAN: EAST BOYD WHARVES

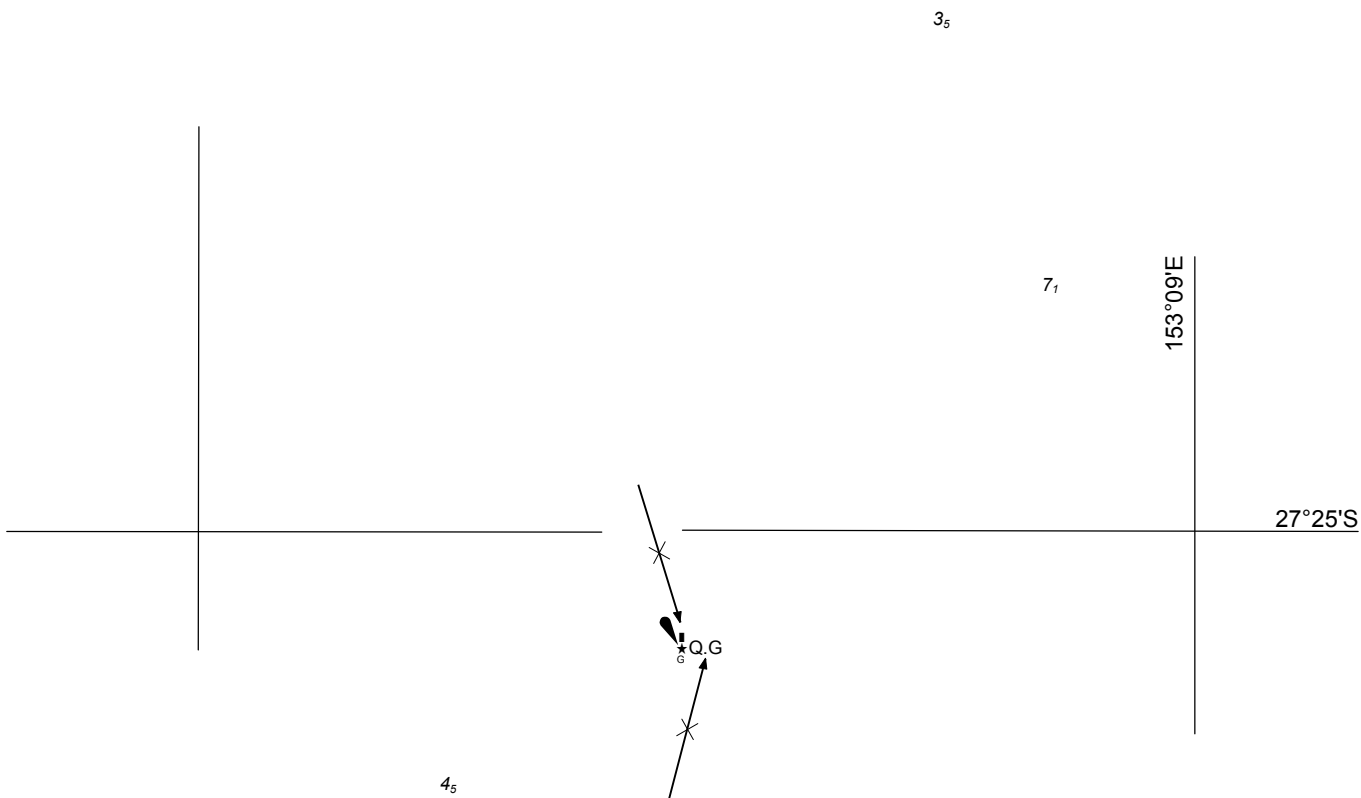




8<sub>5</sub>

17<sub>1</sub>





153°08'E

27°25'S

7<sub>1</sub>

4<sub>5</sub>



Previous Notice 477/2018

NTM 511/2018



Australian Government  
Department of Defence

AUS 238

© Commonwealth of Australia 2018

11<sub>2</sub>

of of  
of

146°15'E

18°S

21<sub>6</sub>



In magenta  
Hilder Reef

1871

38

828

14°30'S

145°30'E

Previous Notice 131/2017

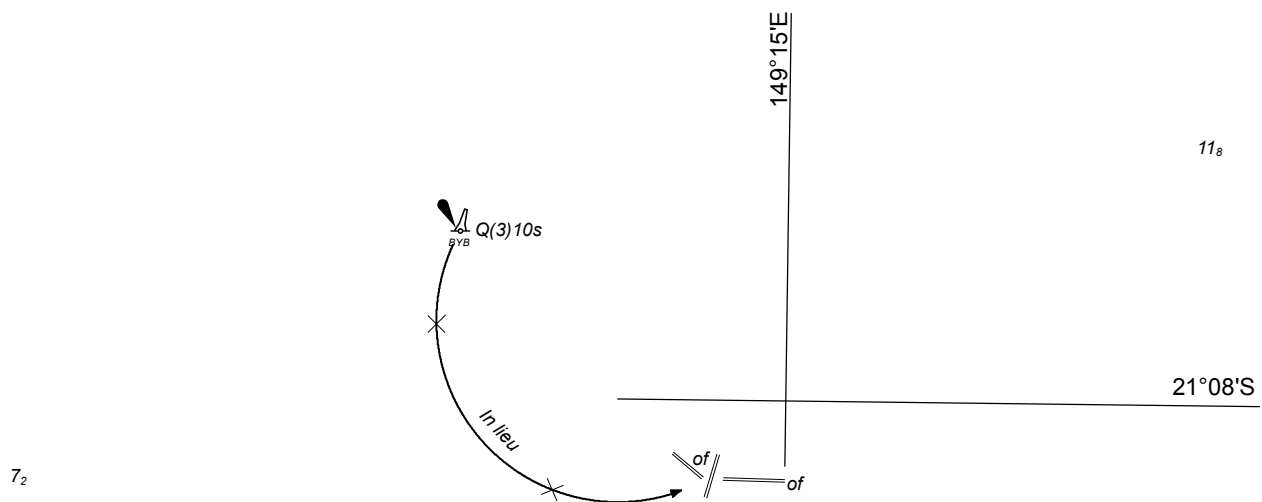
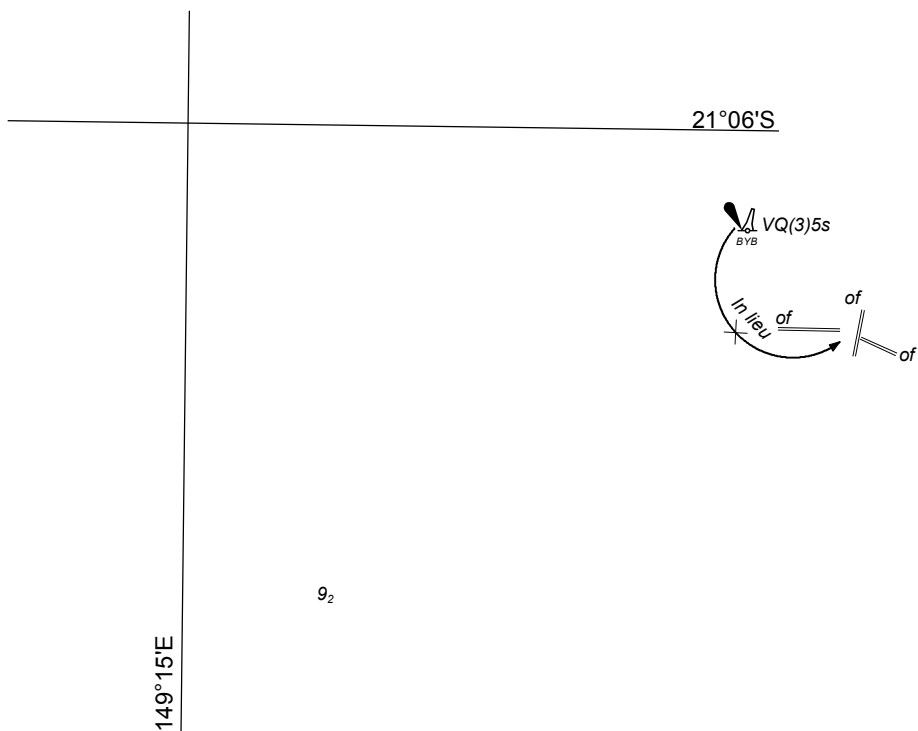
NTM 513/2018

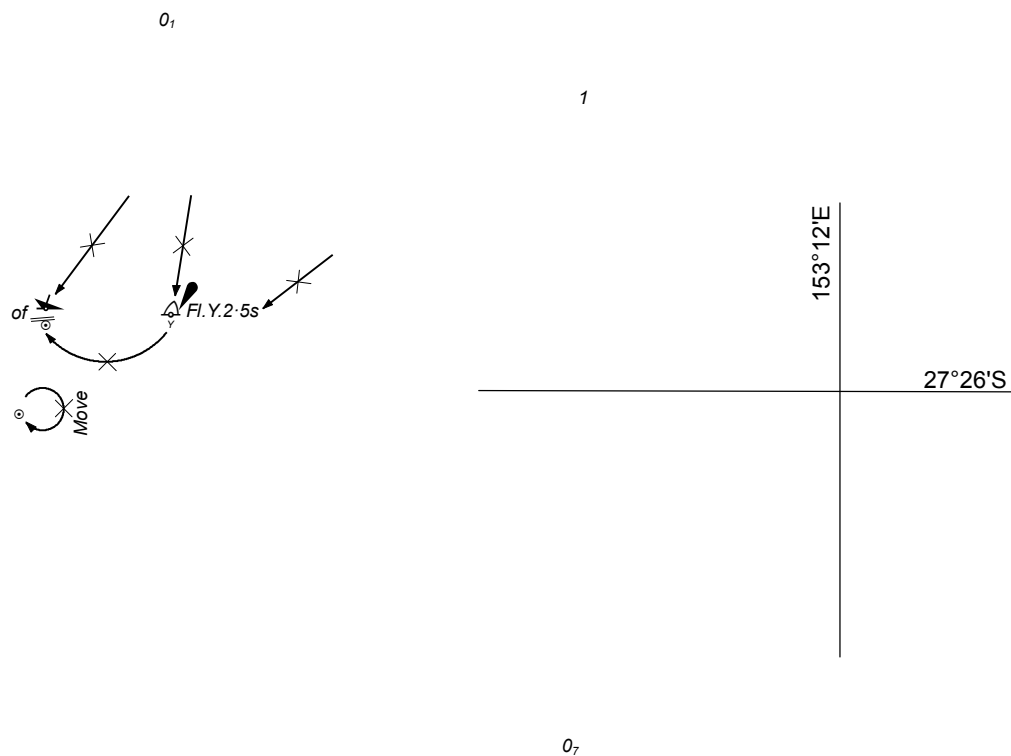


AUS 832

© Commonwealth of Australia 2018







PLAN: MANLY BOAT HARBOUR

Previous Notice 434/2018

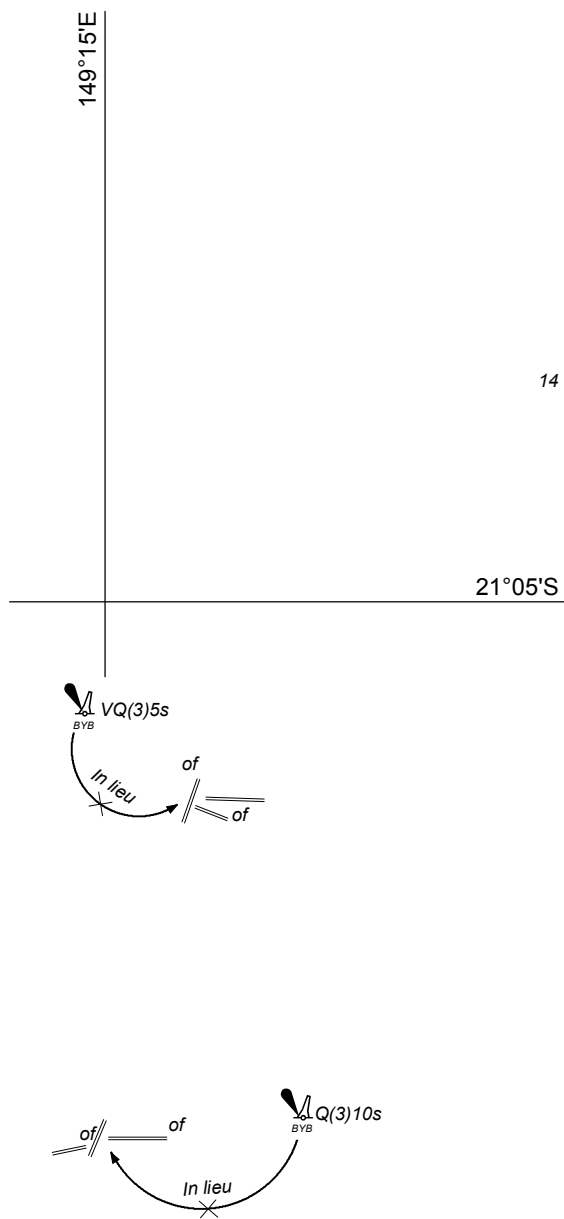
NTM 515/2018

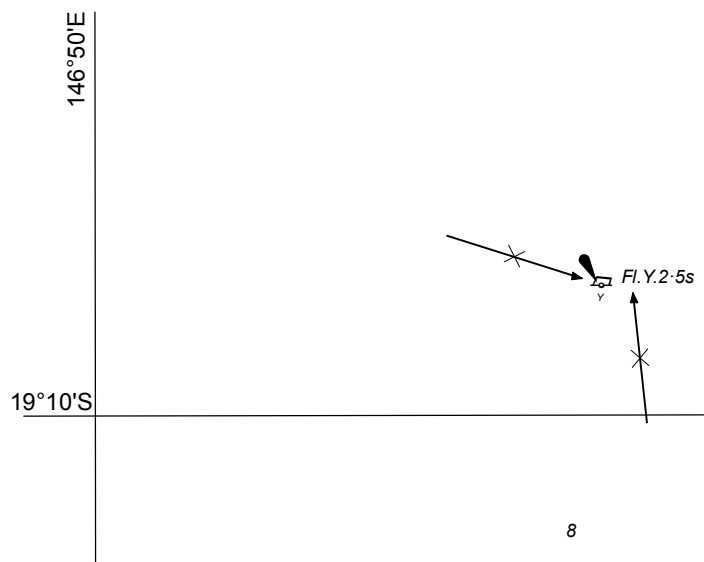


Australian Government  
Department of Defence

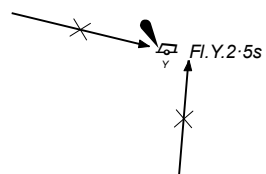
AUS 236

© Commonwealth of Australia 2018





8



10,7

Previous Notice 144/2018

NTM 517/2018



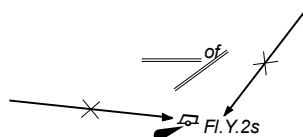
Australian Government  
Department of Defence

AUS 256

© Commonwealth of Australia 2018

4643

4607



4632

154°E

16°S

Previous Notice 242/2018

NTM 518/2018

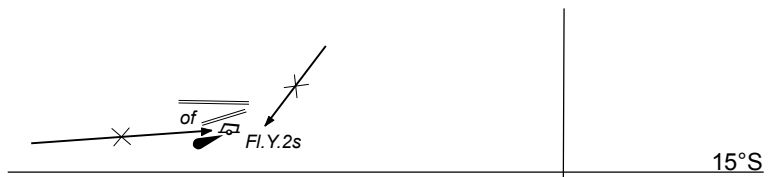


Australian Government  
Department of Defence

AUS 4621  
INT 621

© Commonwealth of Australia 2018

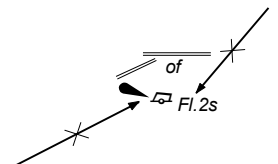
3751



15°S

2427

155°E



Previous Notice 50/2018

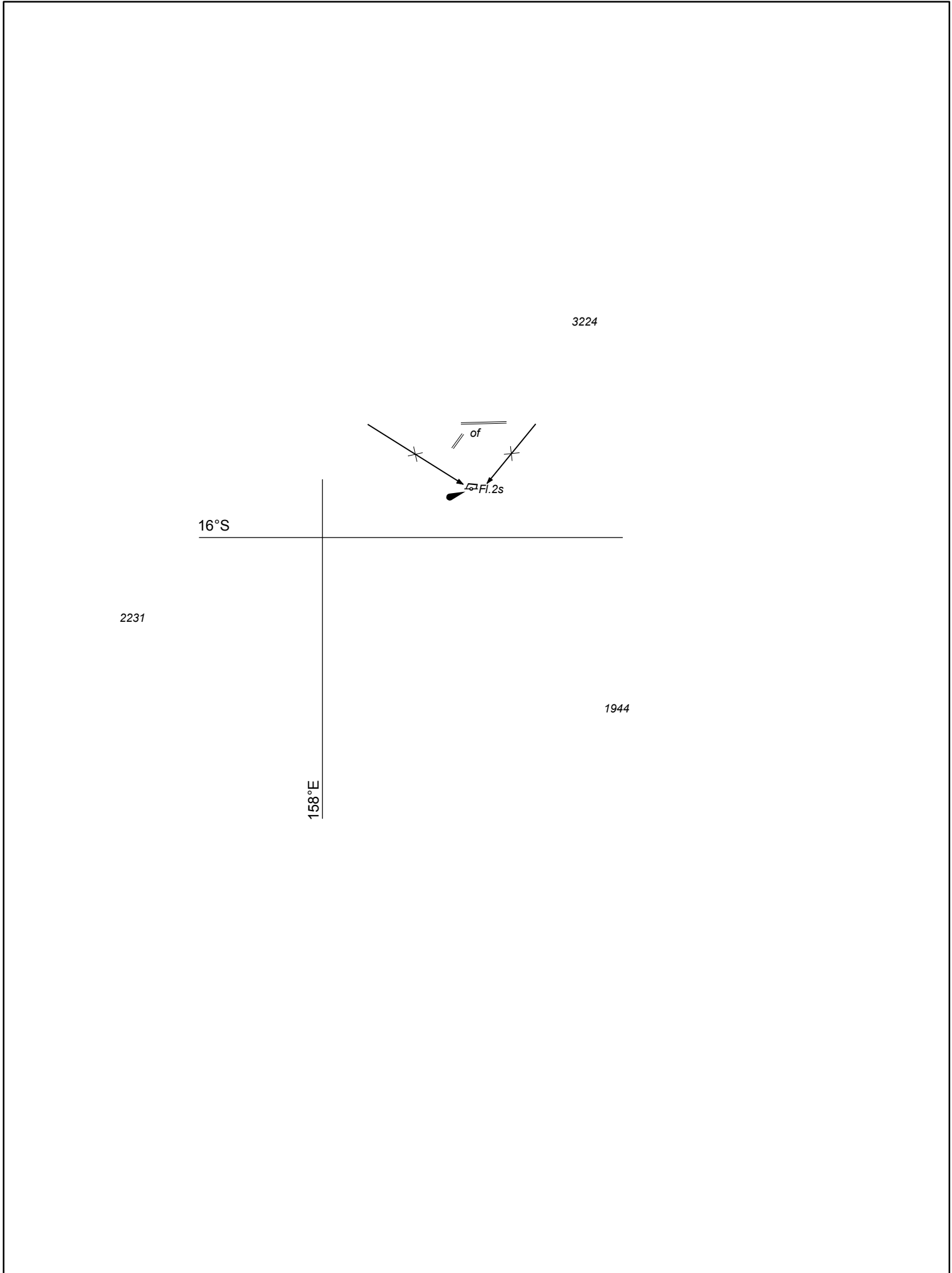
NTM 518, 519/2018



Australian Government  
Department of Defence

AUS 4604  
INT 604

© Commonwealth of Australia 2018



Previous Notice 23/2018

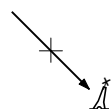
NTM 519/2018



AUS 4634  
INT 634

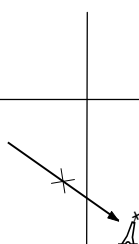
© Commonwealth of Australia 2018

338



1108

7°15'S



147°15'E

658

Previous Notice 36/2016

NTM 520/2018

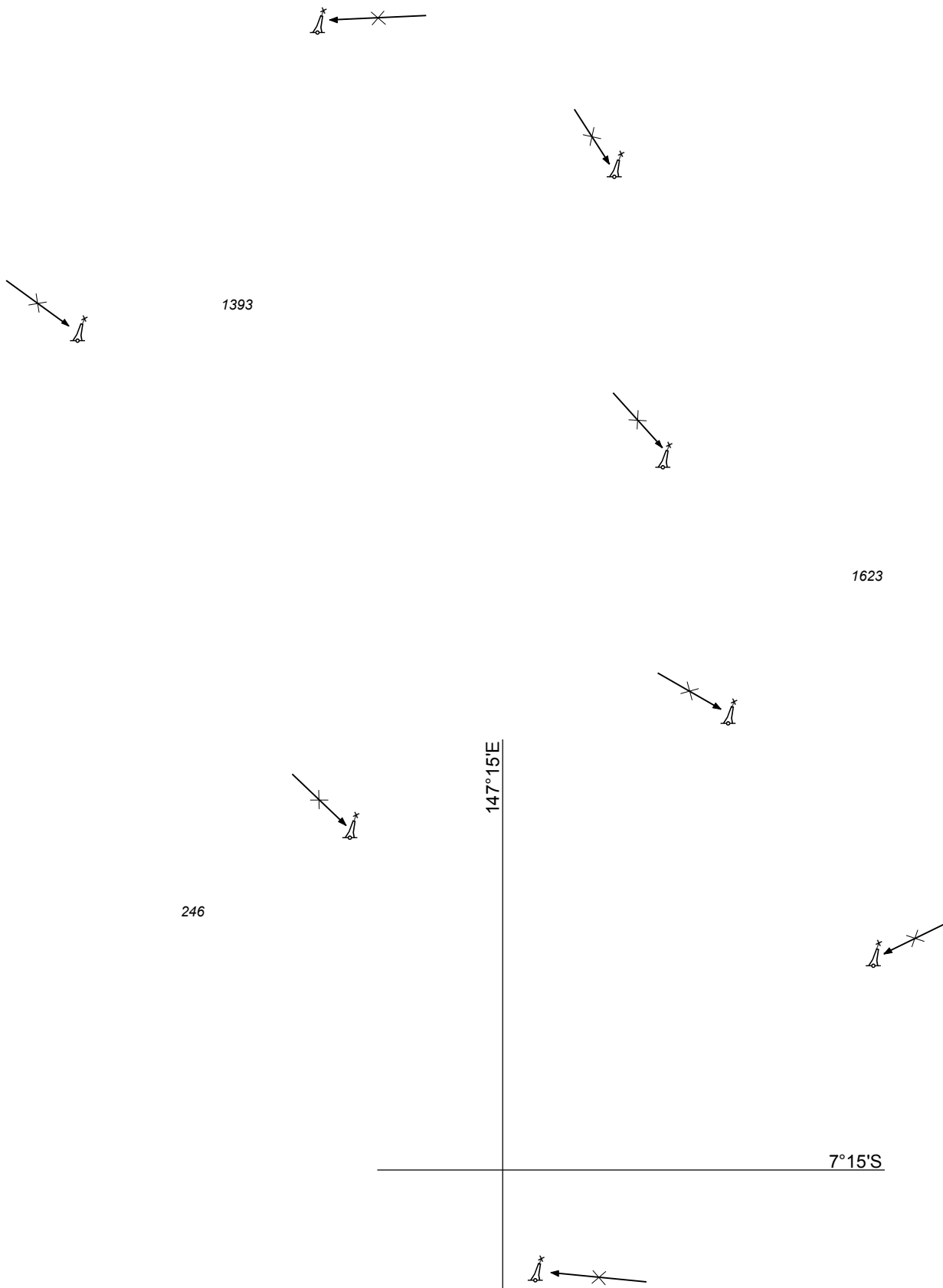


Australian Government  
Department of Defence

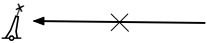
AUS 522

© Commonwealth of Australia 2018

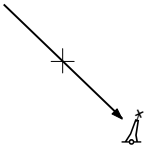




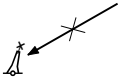
519



2205



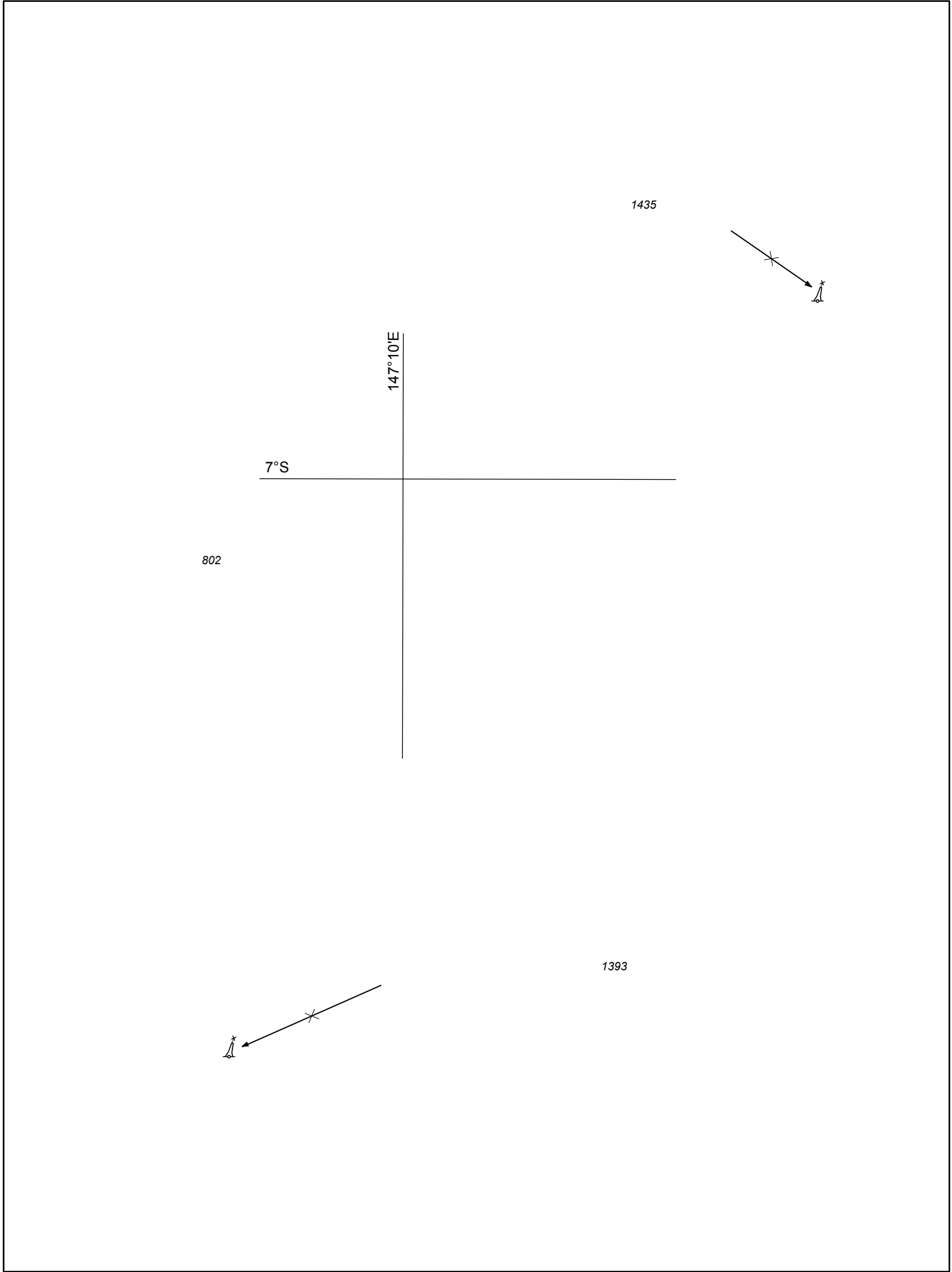
147°30'E

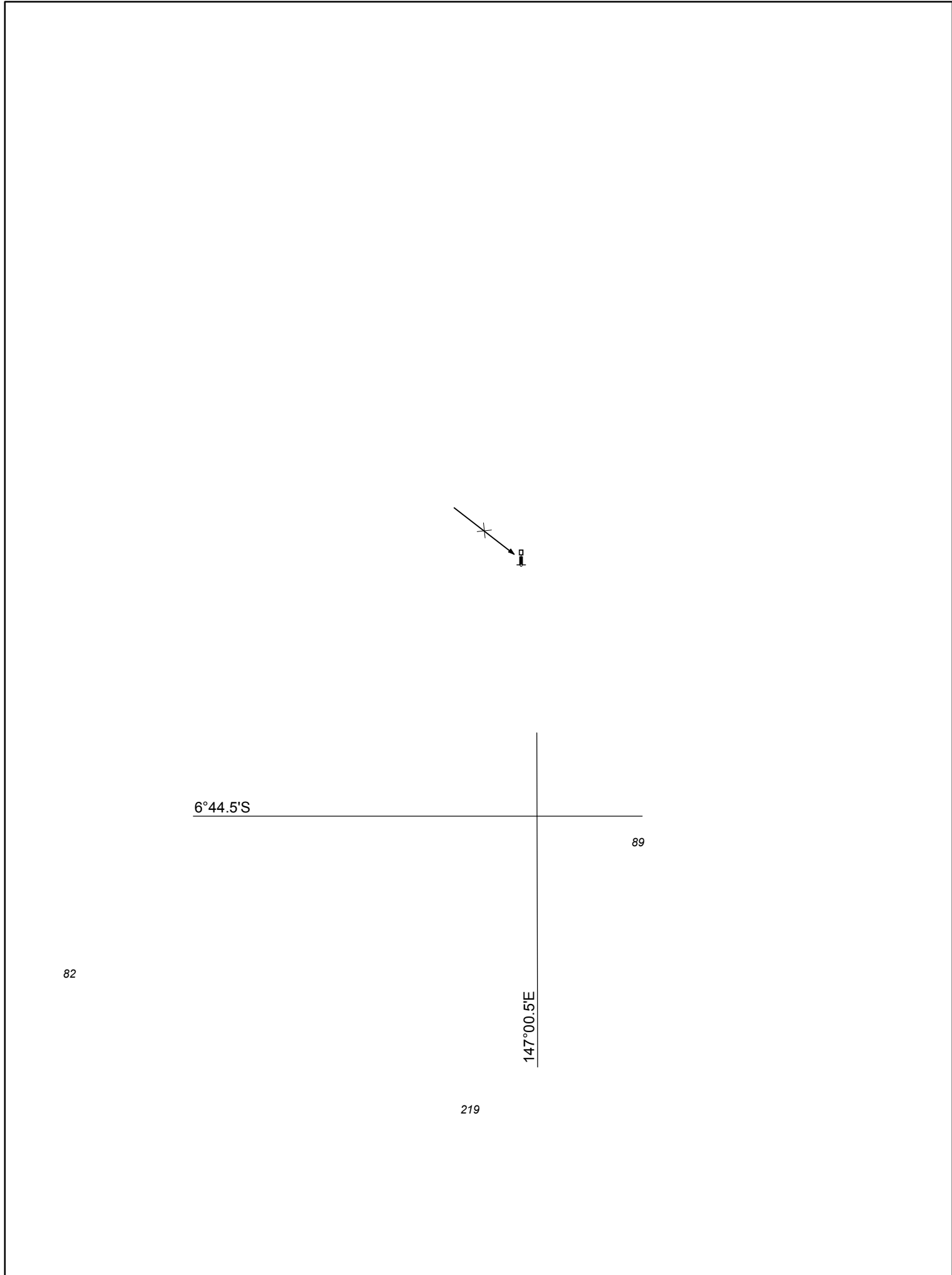


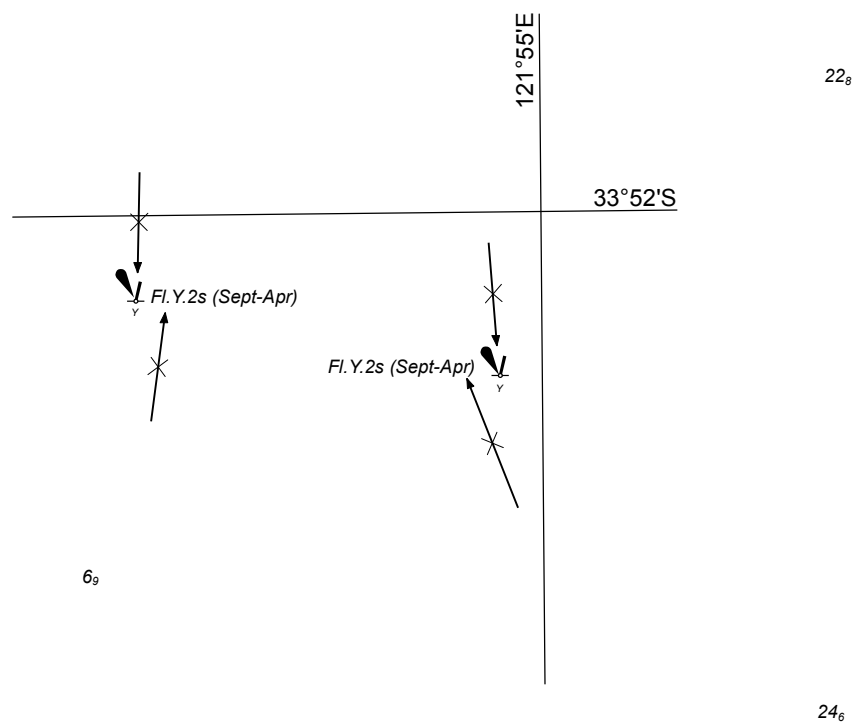
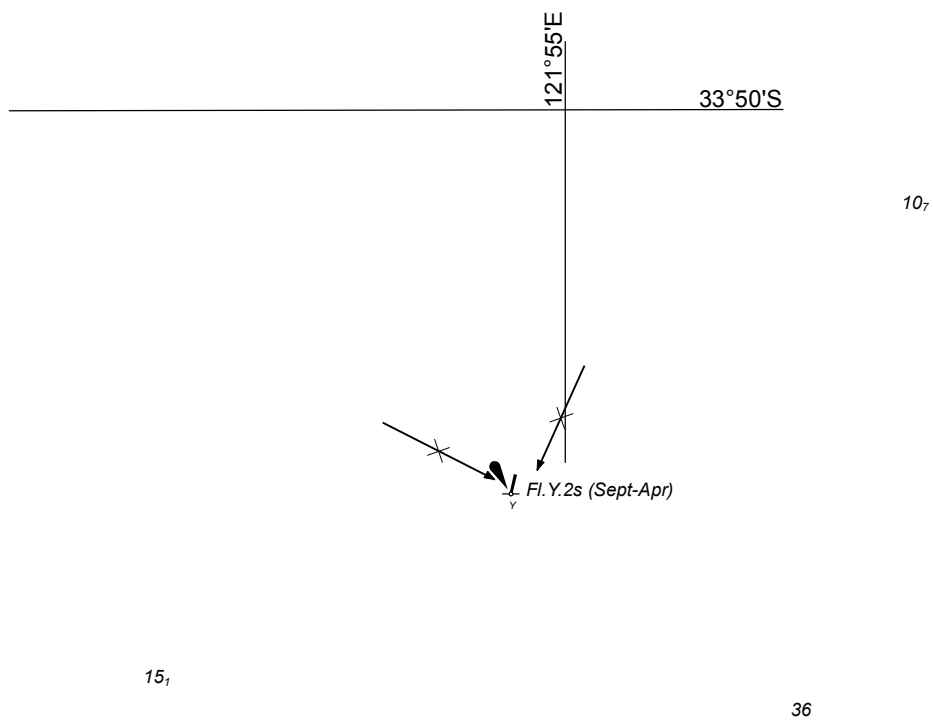
7°S

2023









PLAN: ESPERANCE

Previous Notice 200/2018

NTM 522/2018



Australian Government  
Department of Defence

AUS 119

© Commonwealth of Australia 2018

of  $\parallel$   
 $5_s$   
 of  $\parallel$

$10_g$

of  $\odot$   
 $0_7$

$3_g$

$32^{\circ}31'S$

$1_6$

$115^{\circ}43'E$

**PLAN: ENTRANCE TO MANDURAH ESTUARY**

*Previous Notice 443/2018*

NTM 523/2018



AUS 116

© Commonwealth of Australia 2018

6

115°45'E



32°30'S

of

16<sub>5</sub>



16

of  In lieu  081°

117°25'E

15<sub>4</sub>

15

20°30'S

Previous Notice 859/2017

NTM 524/2018



Australian Government  
Department of Defence

AUS 55

© Commonwealth of Australia 2018