

150°00'E

4985

50°00'S

4656

INSERT
BLOCK

AUSTRALIA

140°00'E

70°00'S

INSERT
NOTE

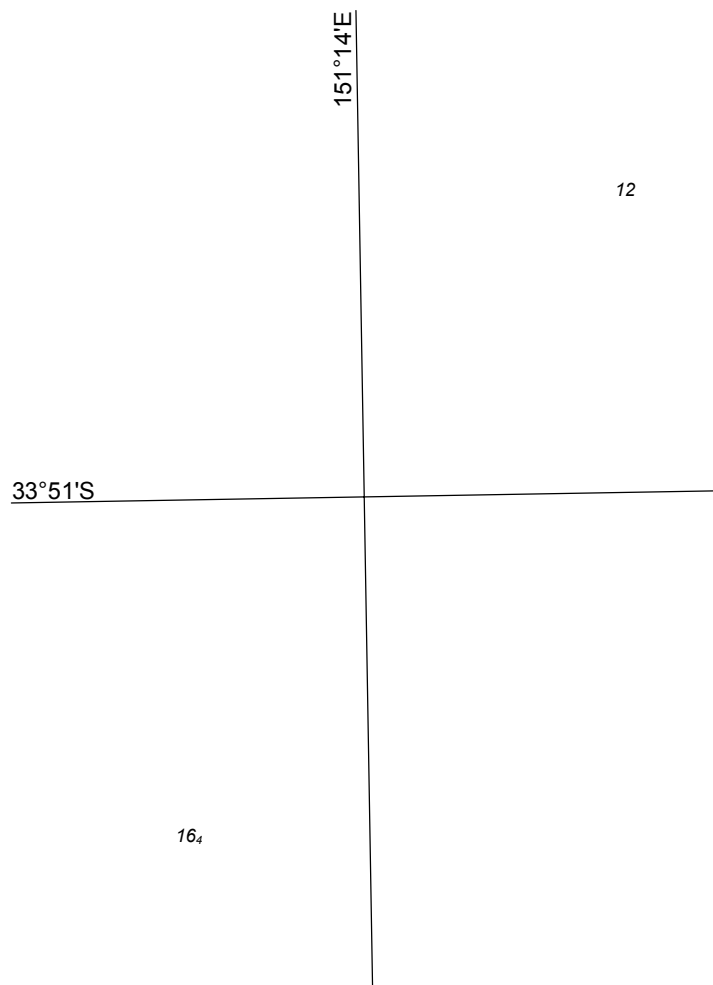
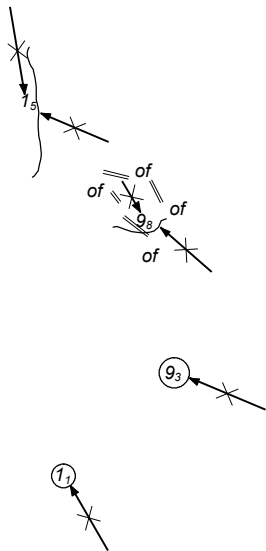
Previous Notice 550/2018

NTM 602/2018



AUS 4074
(INT 74)

© Commonwealth of Australia 2018



3₃

139°30'E

17°30'S

3₄

Fl.6s 10M *In lieu* of
of

Previous Notice 455/2011

NTM 604/2018



AUS 303

© Commonwealth of Australia 2018

2₈

0₄

Q.G (F Day) *In lieu* of
Q.Bu (F Day) *In lieu* of

153°07'E

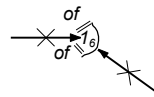
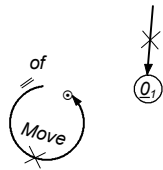
27°27'S



3

153°25'E

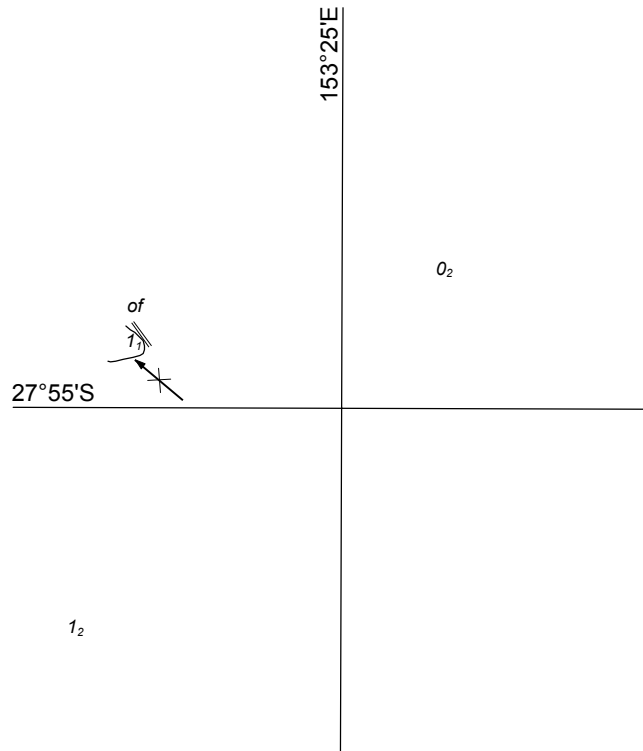
27°56'S

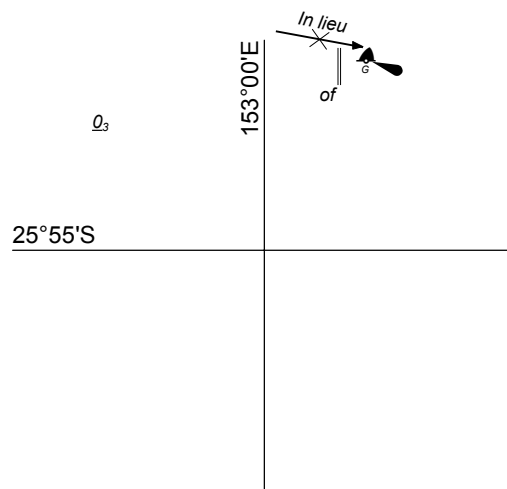


3₂

of







7

Previous Notice 432/2018

NTM 609, 610/2018

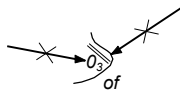


AUS 240

© Commonwealth of Australia 2018



23°20'S



150°50'E

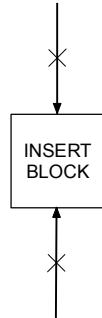
5₅

3₈



7

153°08'E



26°41'S

3₉

PLAN: MOOLOOLABA HARBOUR

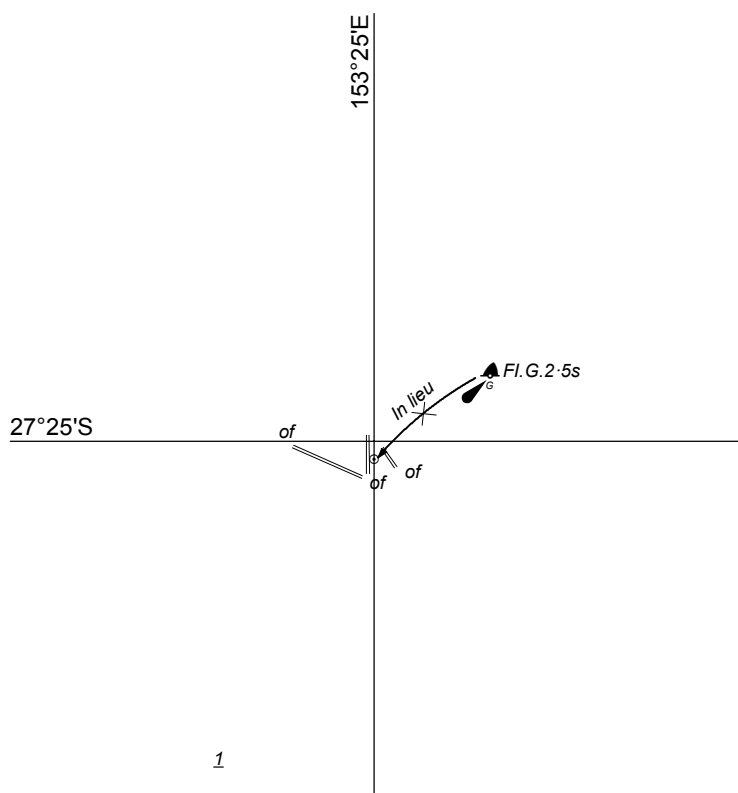
Previous Notice 1070/2017

NTM 612/2018



AUS 235

© Commonwealth of Australia 2018



4₁

1

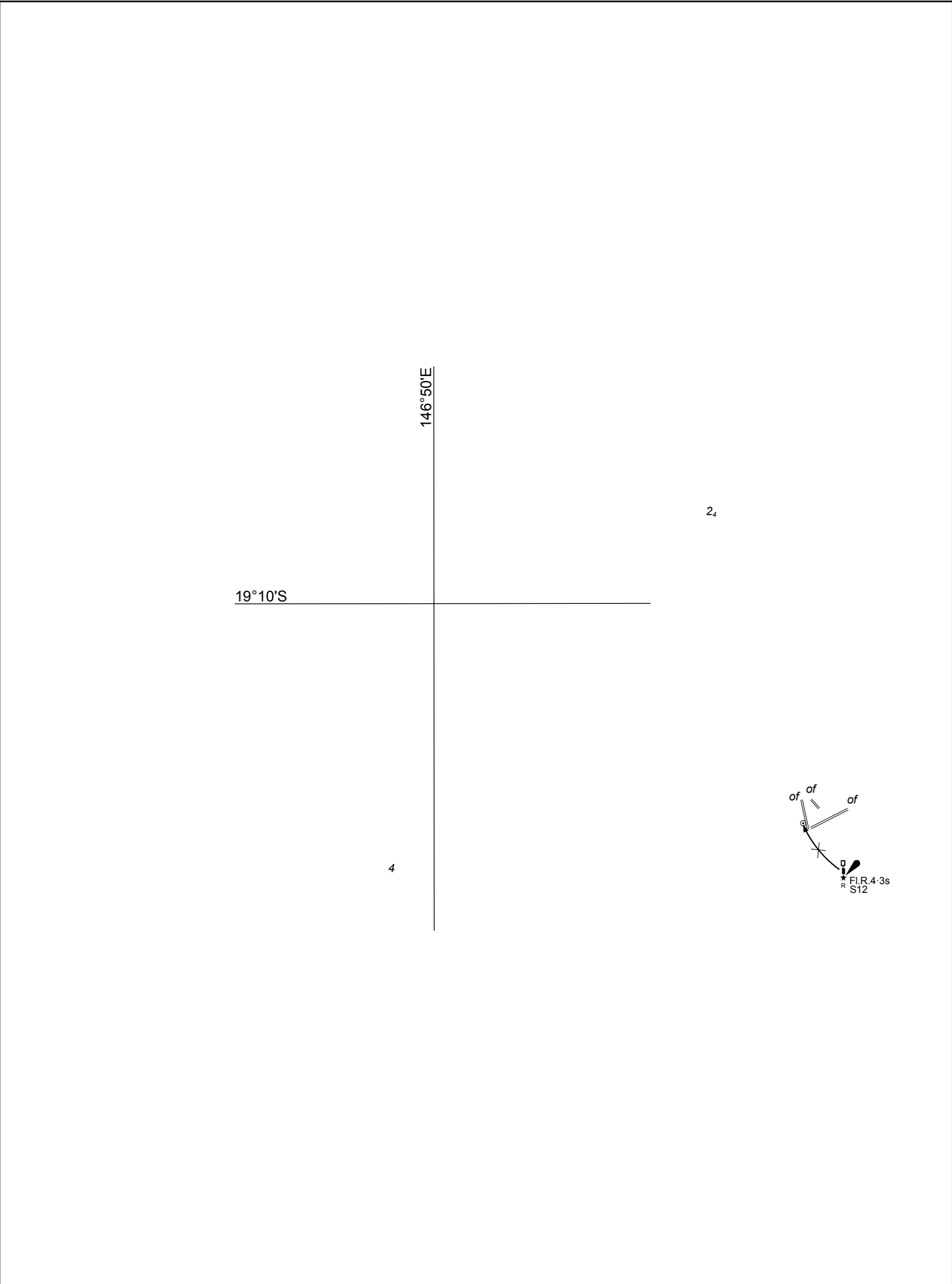
Previous Notice 553/2018

NTM 613/2018

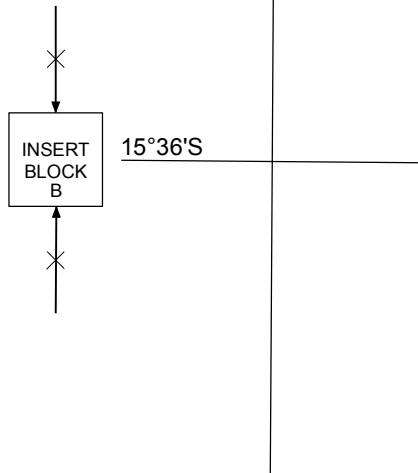


AUS 236

© Commonwealth of Australia 2018

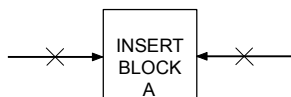


2₁



1

0₅



PLAN: BING BONG

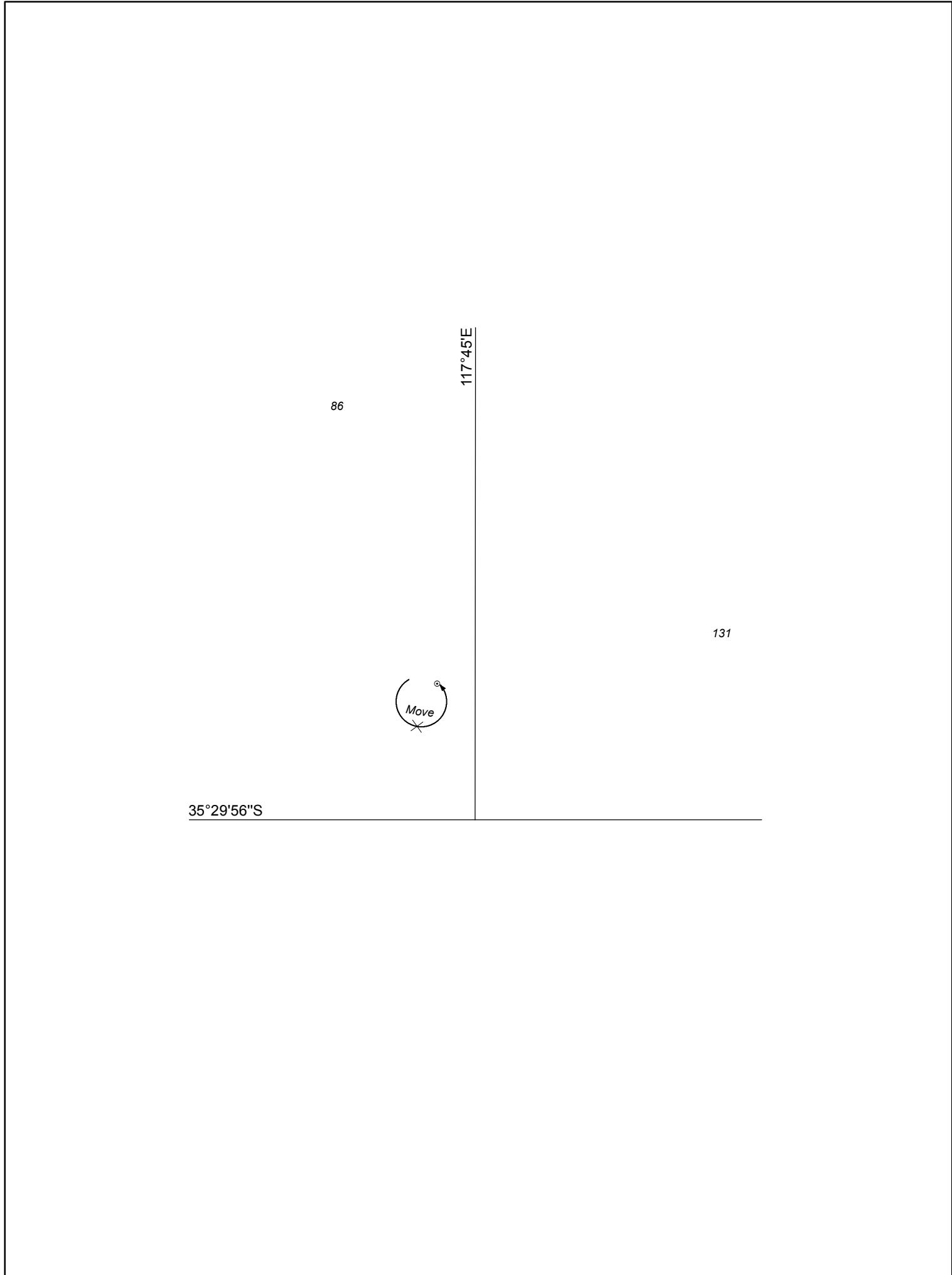
Previous Notice 317/2018


NTM 615/2018




AUS 13

© Commonwealth of Australia 2018





Aero F.I.R.3s 10M & Aero Q.22M (Day)



84

114°00'E

26°00'S

94

Previous Notice NE 13/07/2018

NTM 617/2018



AUS 4725
(INT 725)


© Commonwealth of Australia 2018

9₃

116°44'E

20°36'S

7₂


Toll Dampier
Supply Base

Previous Notice 395/2018

NTM 618/2018



AUS 58

© Commonwealth of Australia 2018

3₁

116°45'E

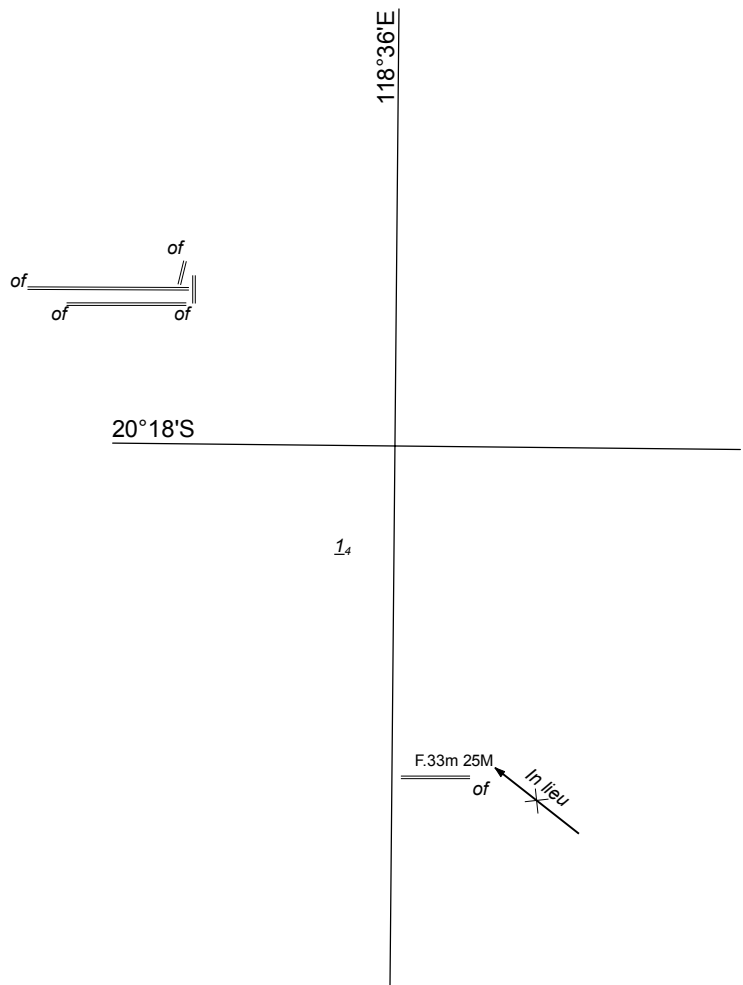
Toll Dampier
Supply Base

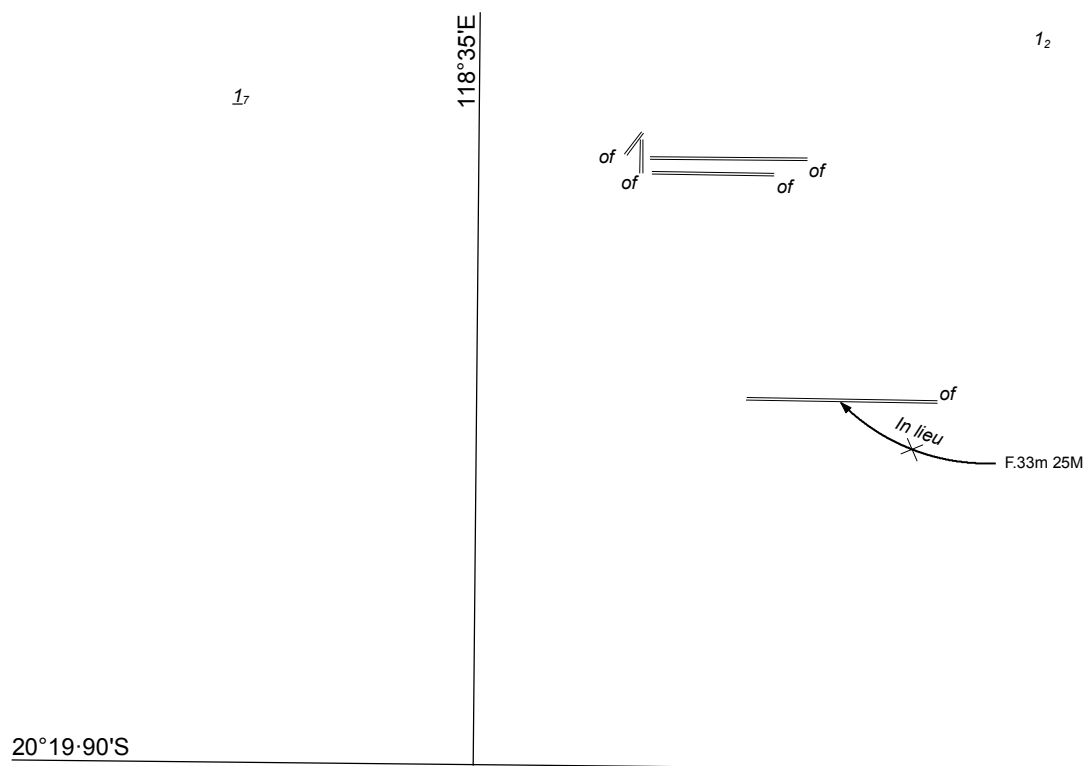


20°38'S

2₃







of of of

118°36'E

Q₂

20°18'S

1_s

In lieu F.33m 25M of

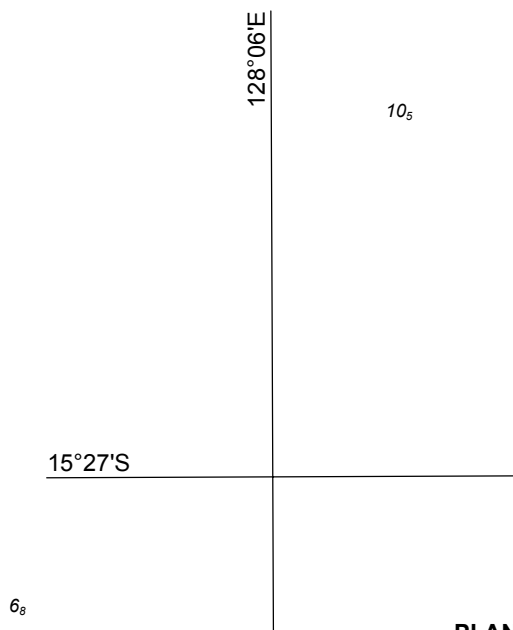
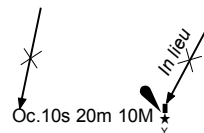
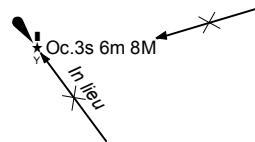
Previous Notice 445/2018

NTM 619/2018

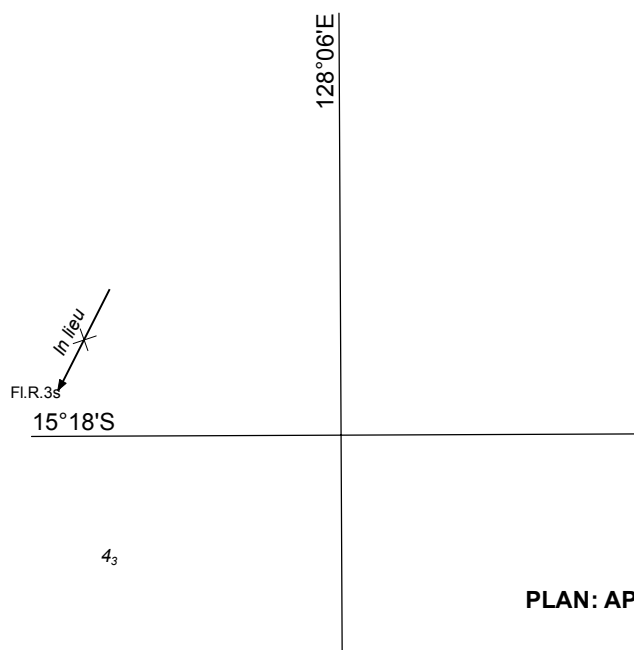


AUS 54

© Commonwealth of Australia 2018



PLAN: APPROACHES TO WYNDHAM WHARF



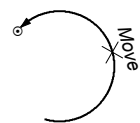
PLAN: APPROACHES TO WYNDHAM WHARF

708

121°30'E

14°30'S

511



Previous Notice 563/2018

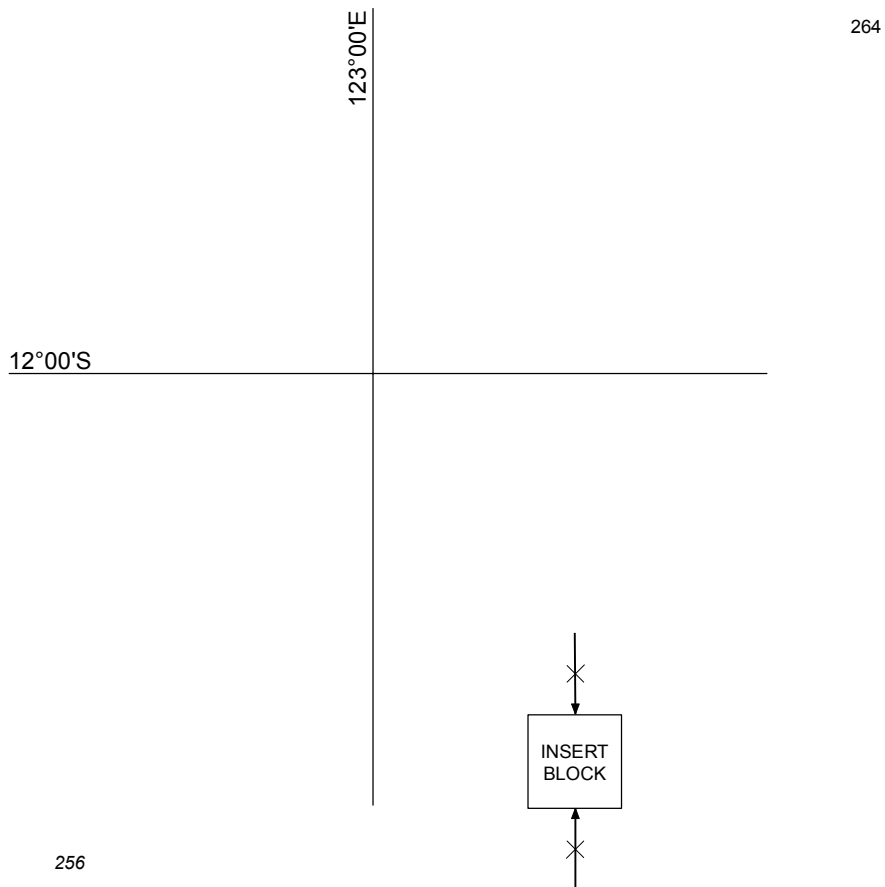
NTM 621/2018

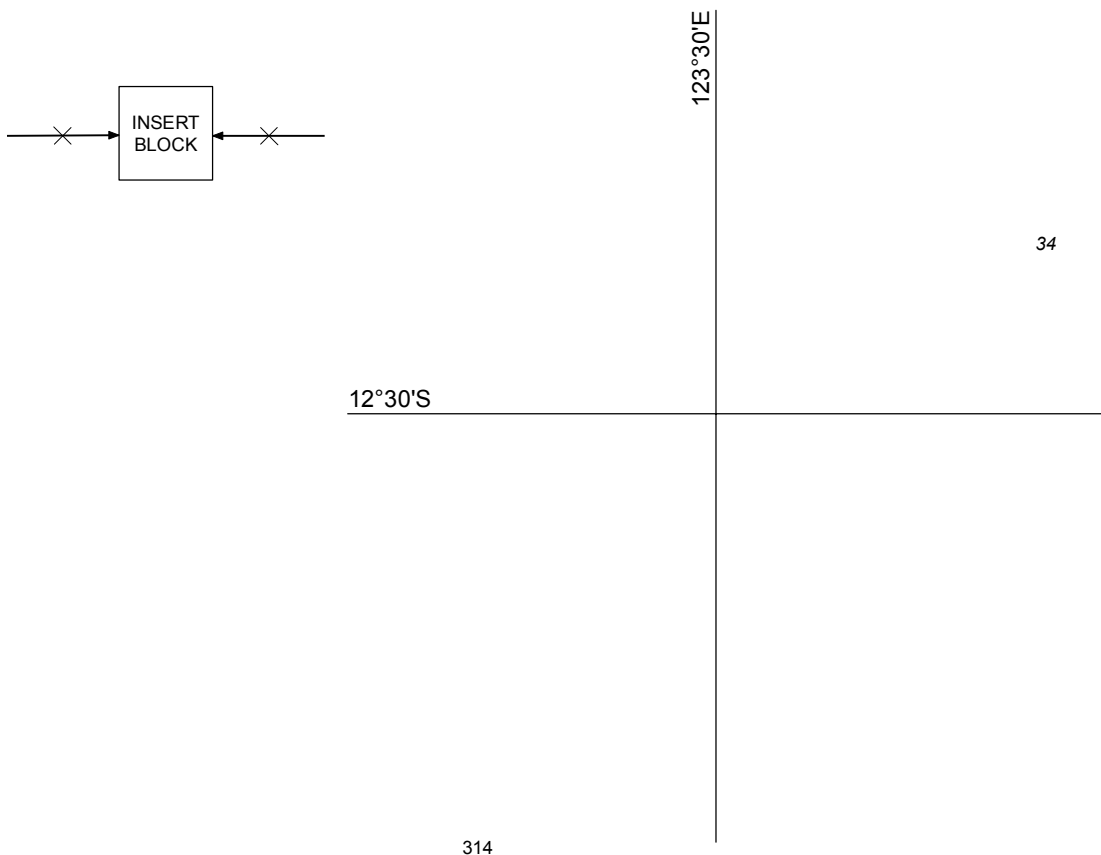


Australian Government
Department of Defence

AUS 322

© Commonwealth of Australia 2018





✕ → INSERT NOTE ← ✕

36°46'05"S

139°45'E

17

5

PLAN: PORT CAROLINE TO ROBE

Page 1 of 2

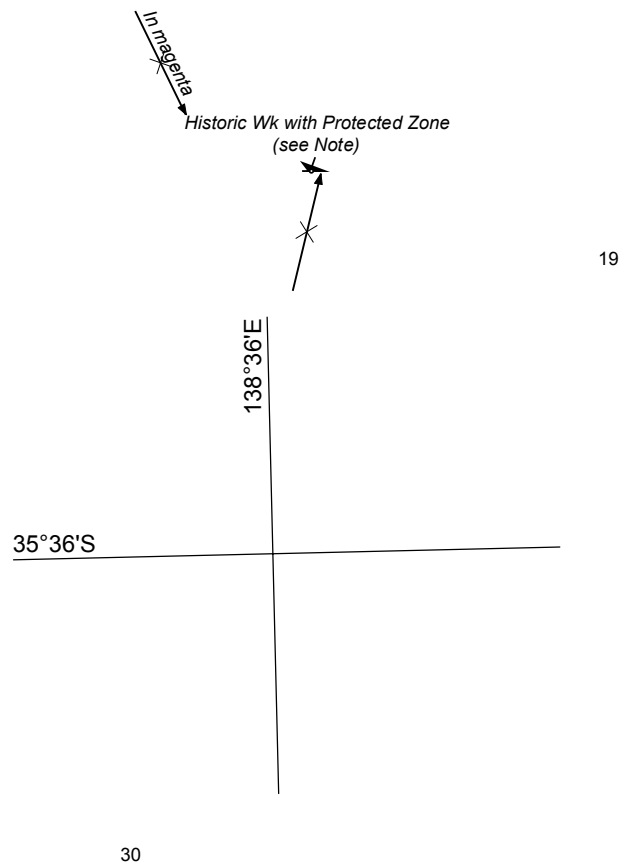
Previous Notice 1022/2017

NTM 623/2018



AUS 127

© Commonwealth of Australia 2018



PLAN: KING HEAD TO PORT ELLIOT

Page 2 of 2

Previous Notice 1022/2017

NTM 623/2018



AUS 127

© Commonwealth of Australia 2018

— ✕ —→ INSERT NOTE ← ✕ —

124°00'E

55

34°00'S

683

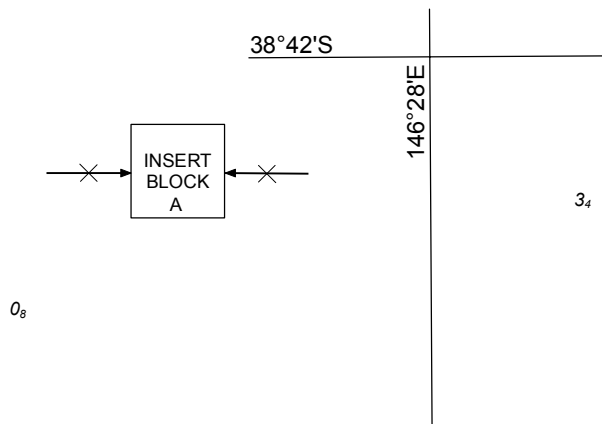
Previous Notice 566/2018

NTM 624/2018

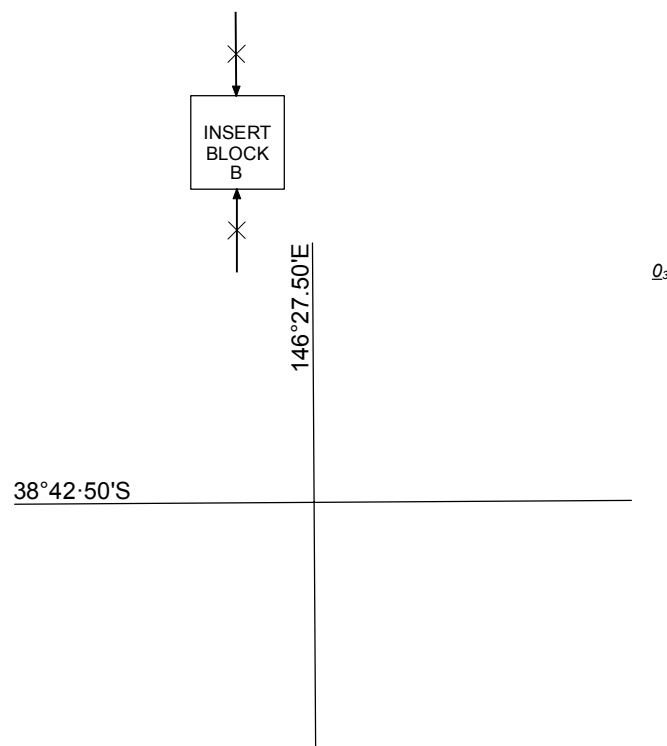


AUS 4727
(INT 727)

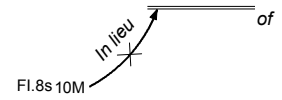
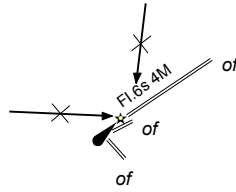
© Commonwealth of Australia 2018



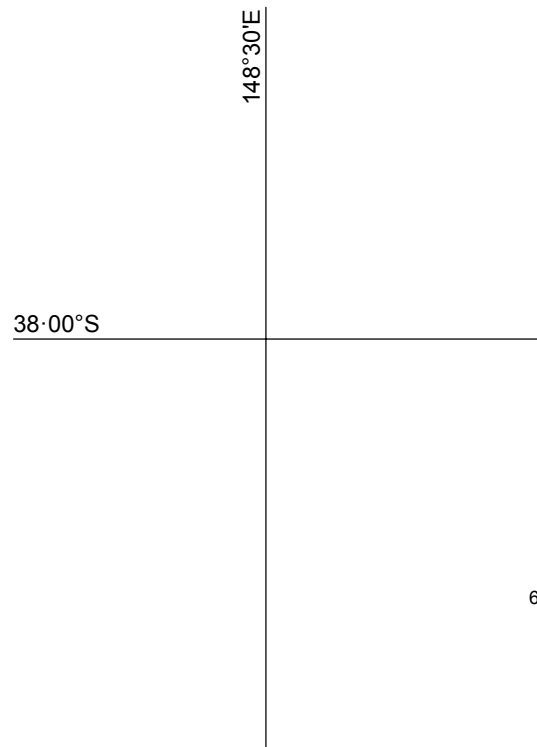
PLAN: LEWIS CHANNEL



PLAN: PORT WELSHPOOL



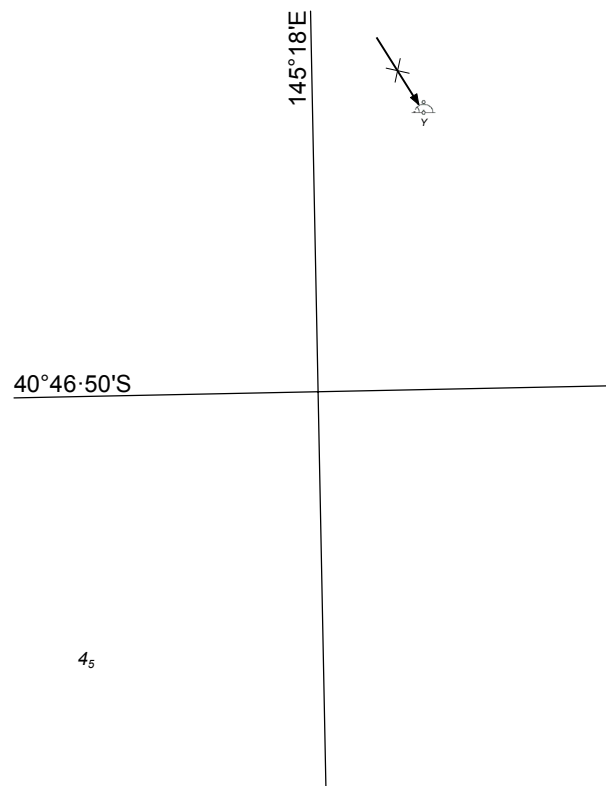
48



68



7



PLAN: STANLEY HARBOUR

Previous Notice 107/2017

NTM 627/2018



AUS 178

© Commonwealth of Australia 2018

9₂

147°40'E

42°55'S

24

Q(2)10s10m10M *In lieu* of

Previous Notice 907/2017

NTM 628/2018



AUS 171

© Commonwealth of Australia 2018