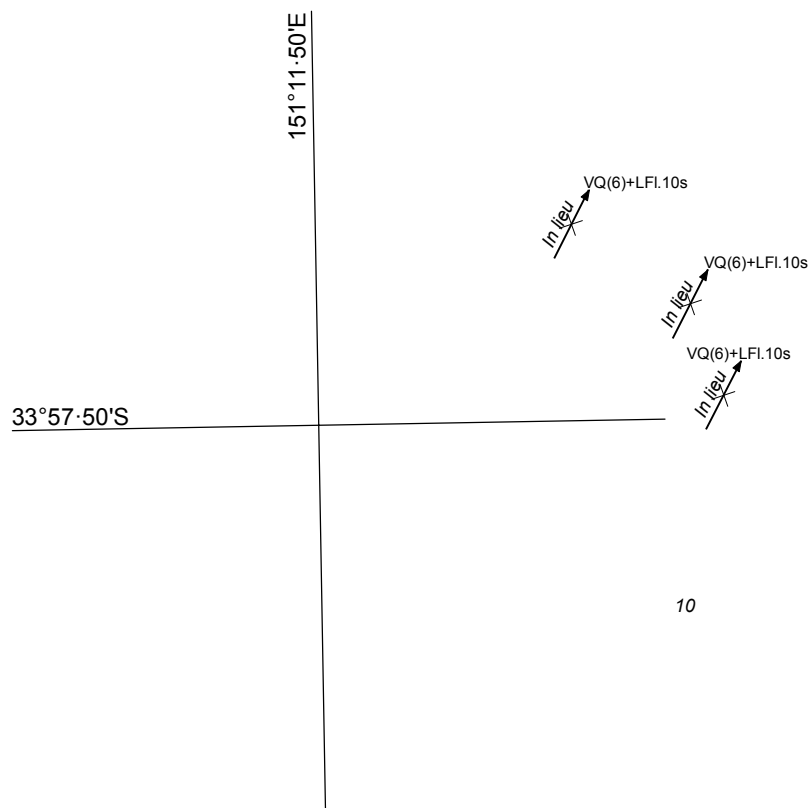
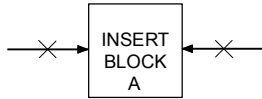
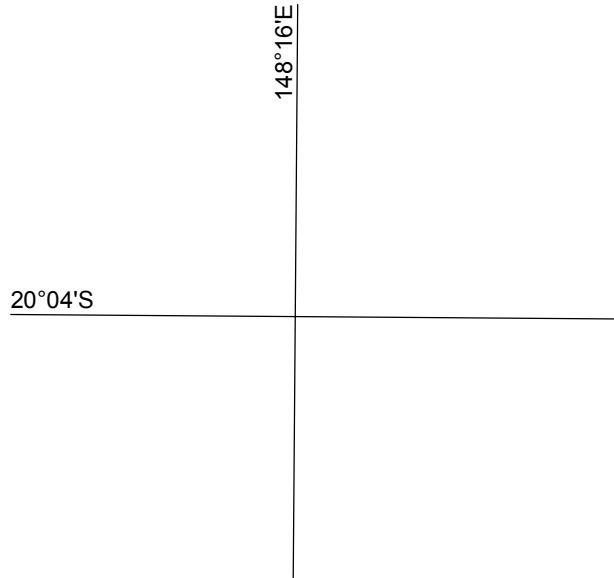


1





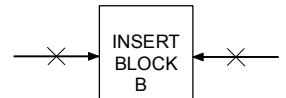
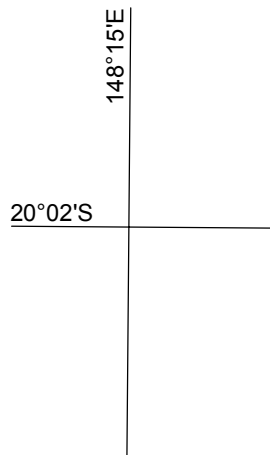
1



3



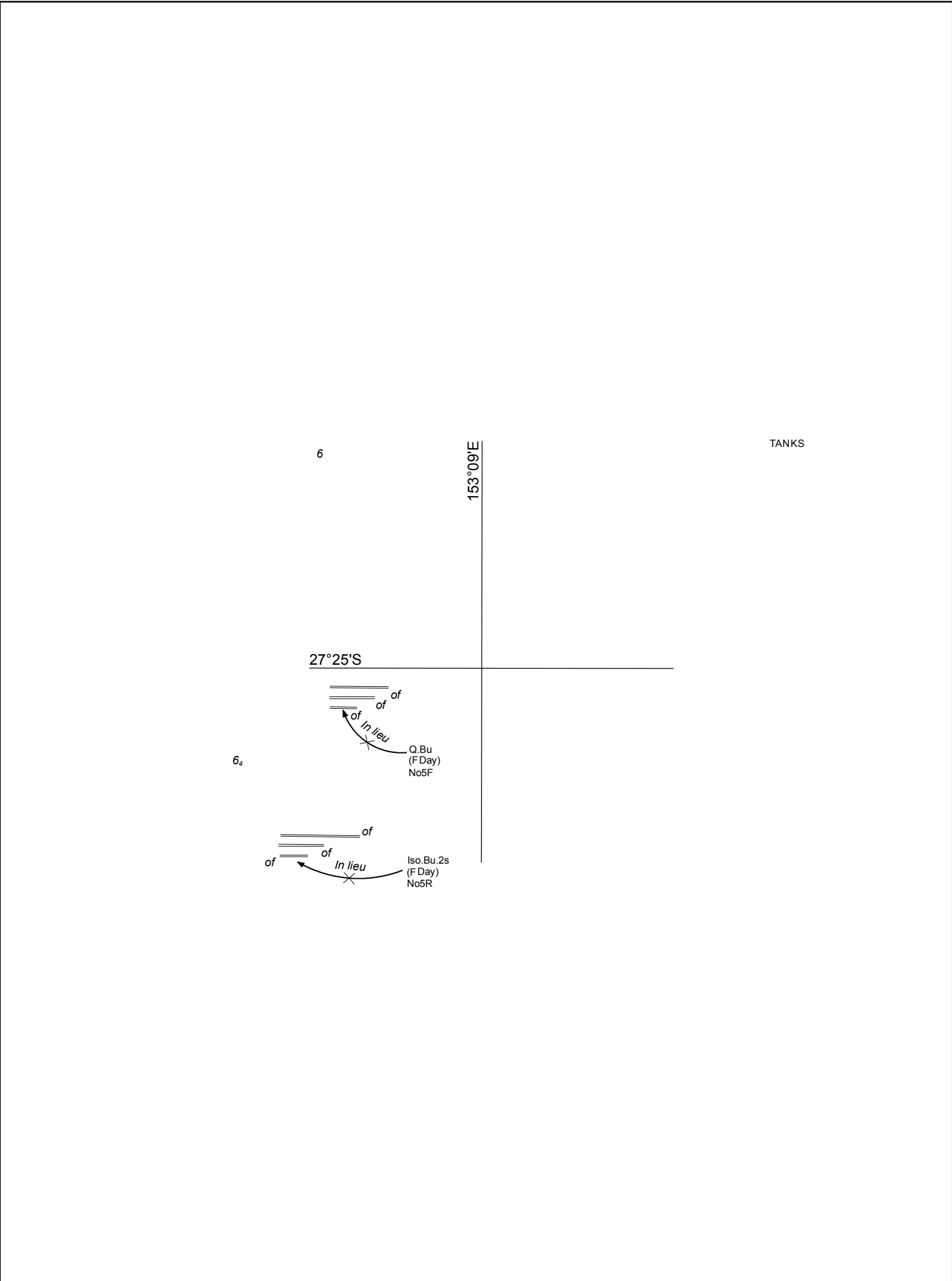
3

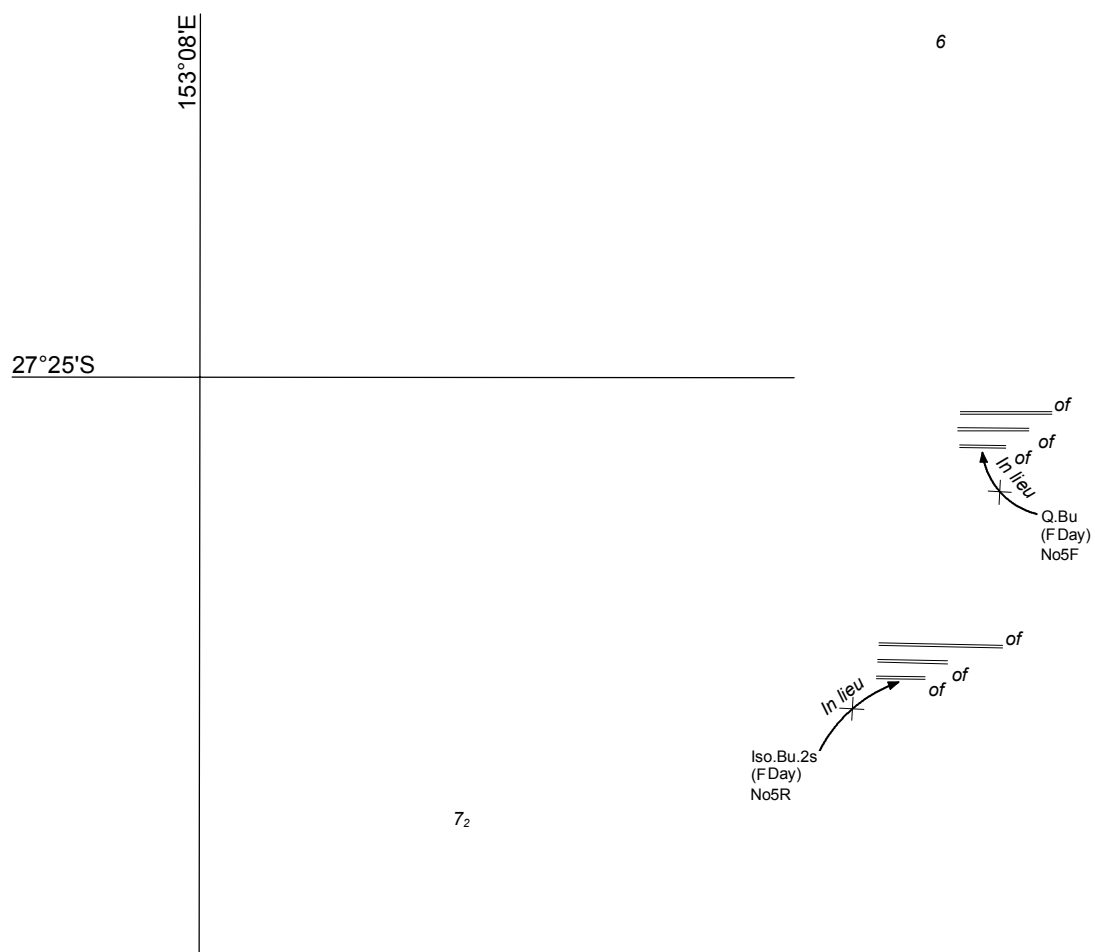


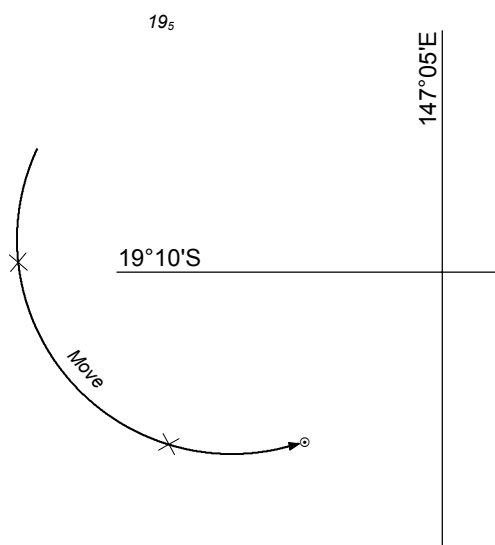
5

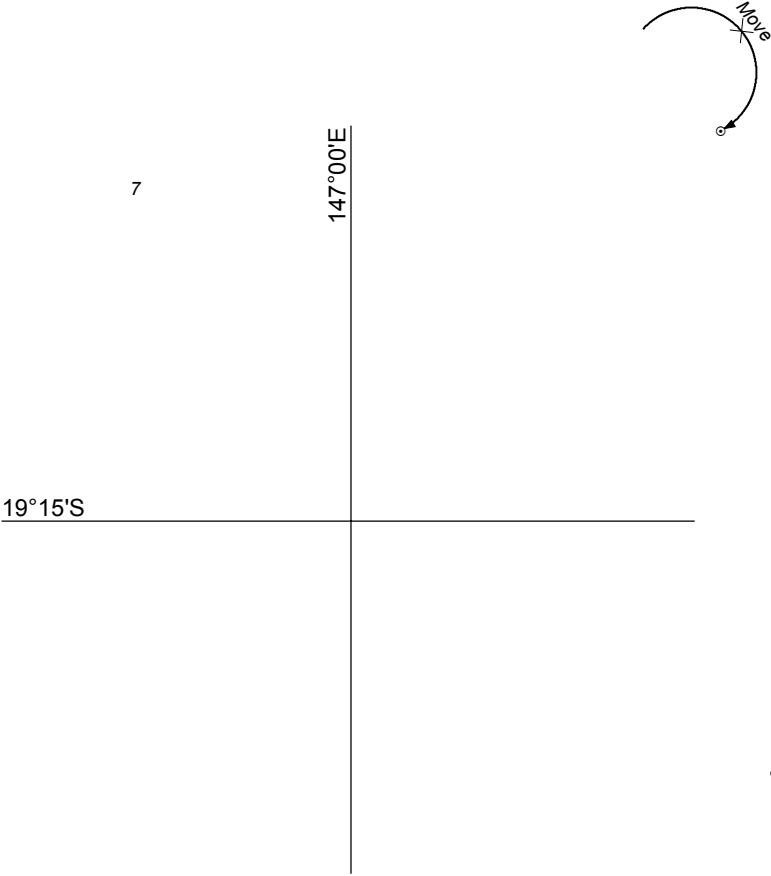
PLAN: BOWEN

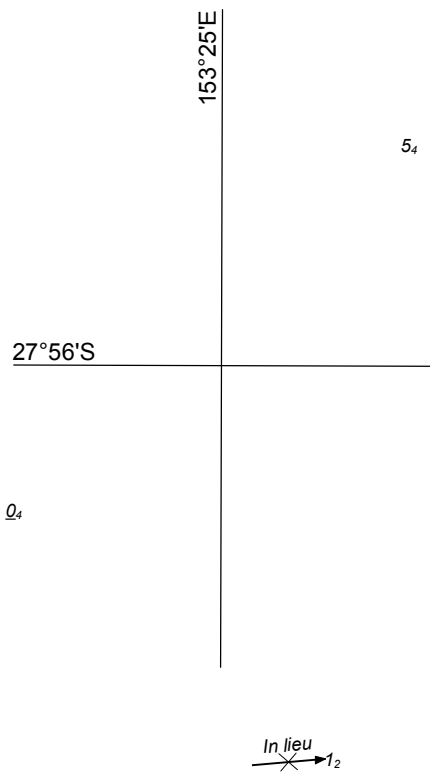












of

25°35'S

1_s

152°55'E

3

25°55'S

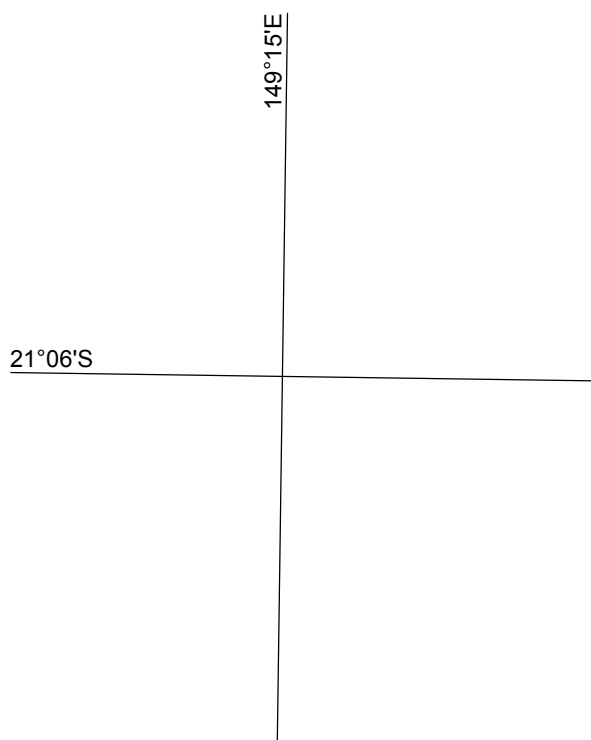
0_s

153°00'E

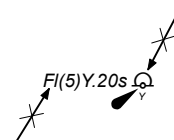
In lieu
0_s

7





12



10₁

PLAN: MACKAY HARBOUR

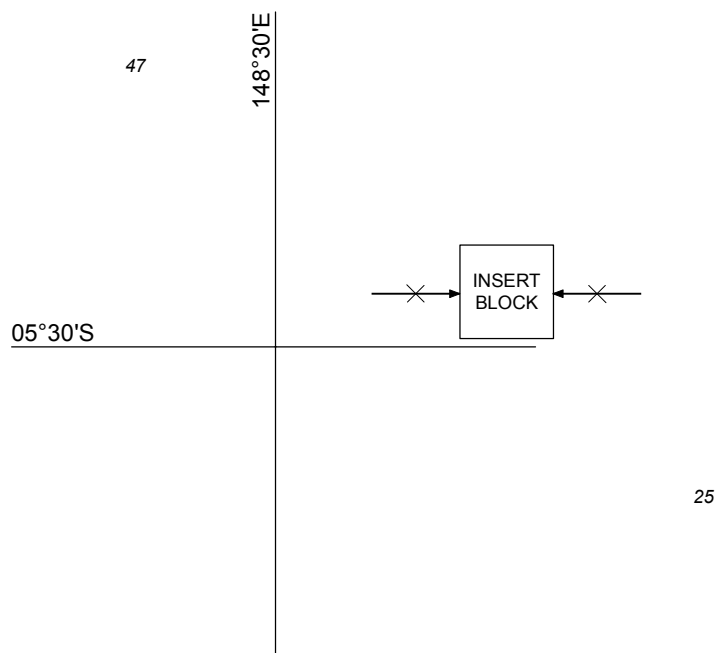
Previous Notice 516/2018

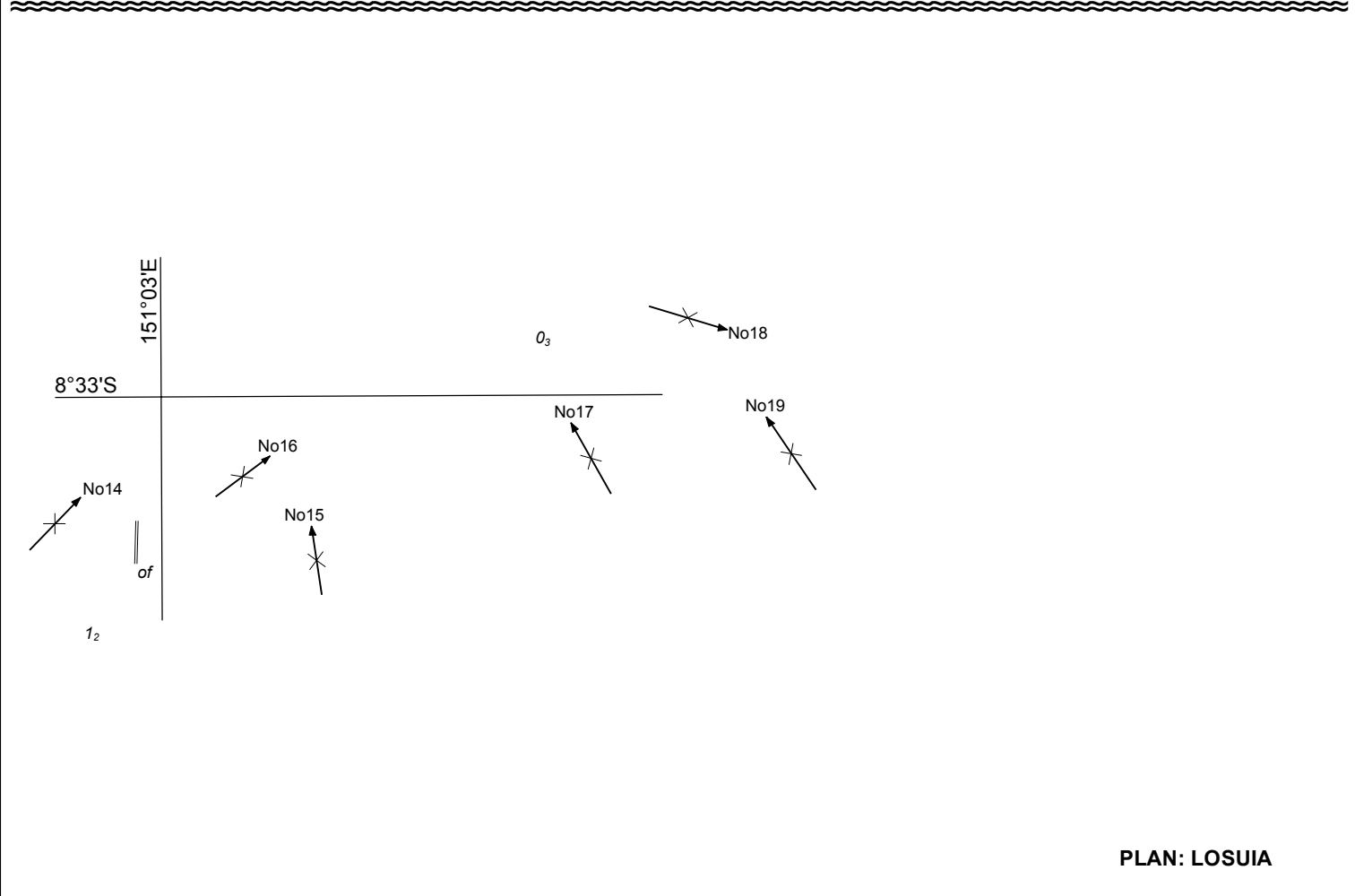
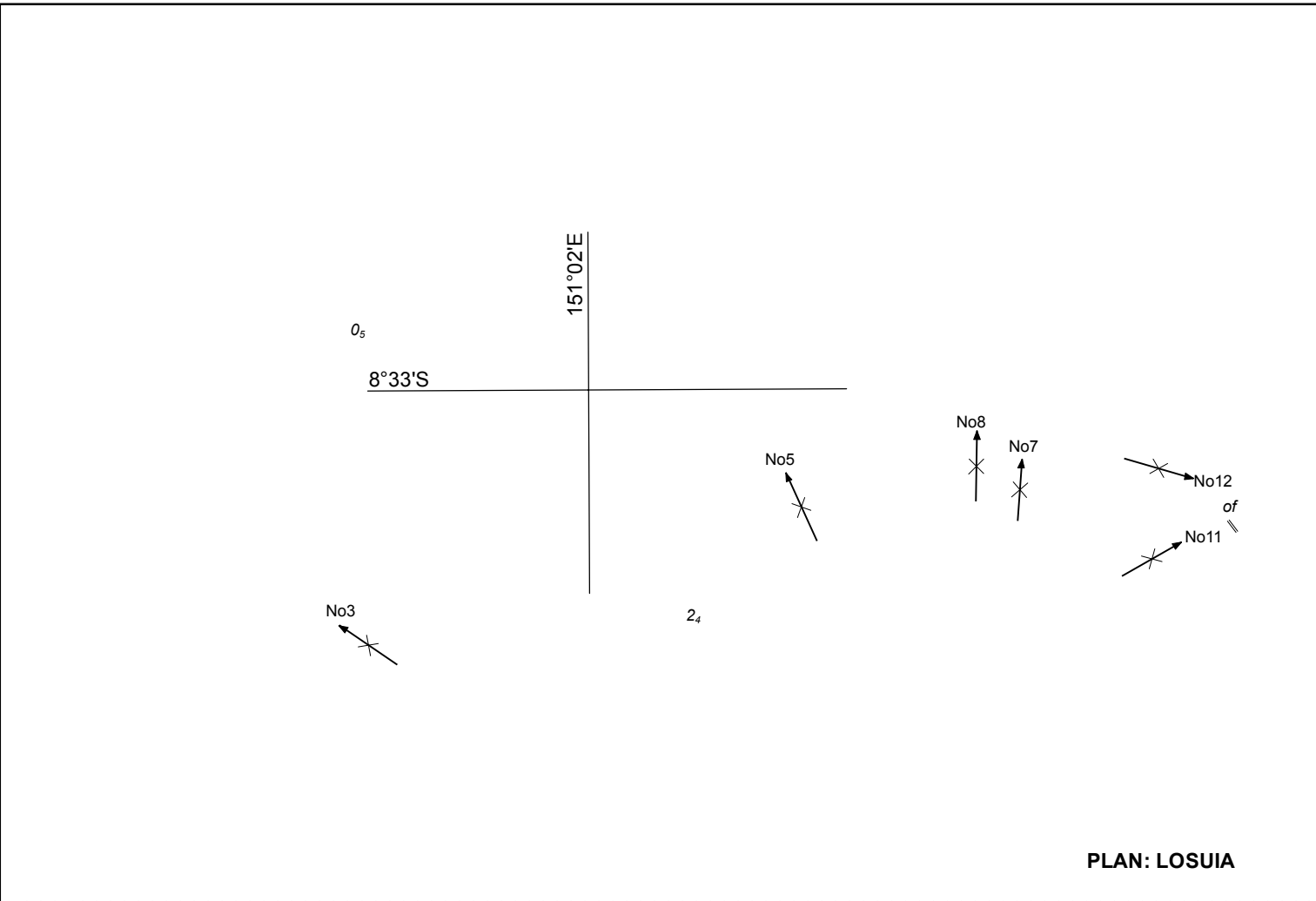
NTM 671/2018




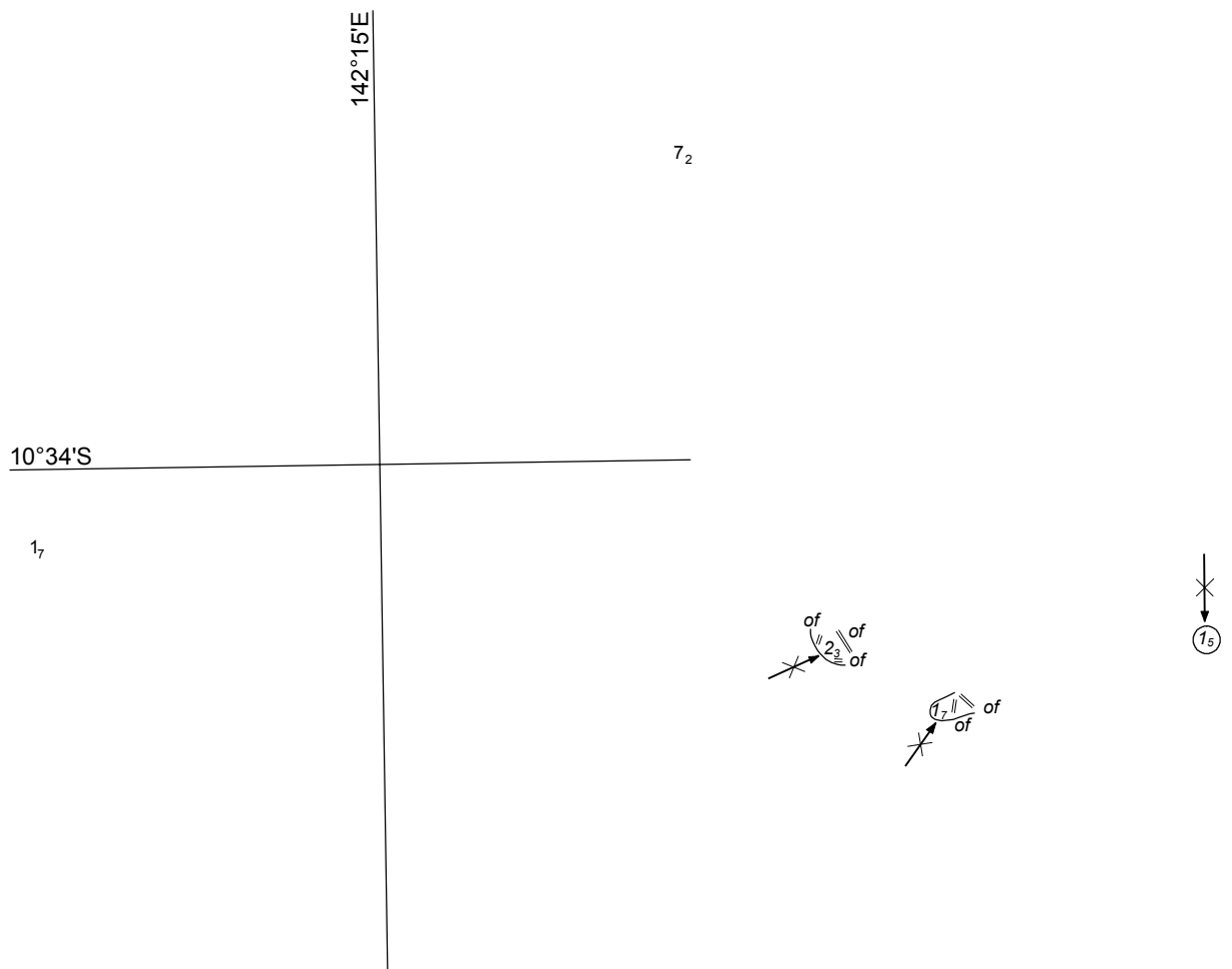
AUS 250

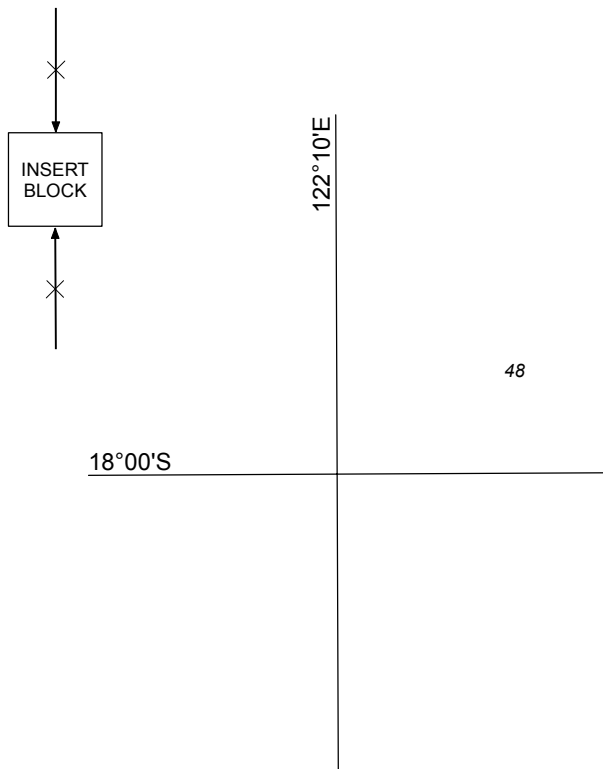
© Commonwealth of Australia 2018











10°24'S

105°38'50"E

1328

In magenta
Continued

PLAN: FLYING FISH COVE

Continued

140

In magenta

339

105°40'E

283

10°25'50"S

90

In magenta

PLAN: FLYING FISH COVE

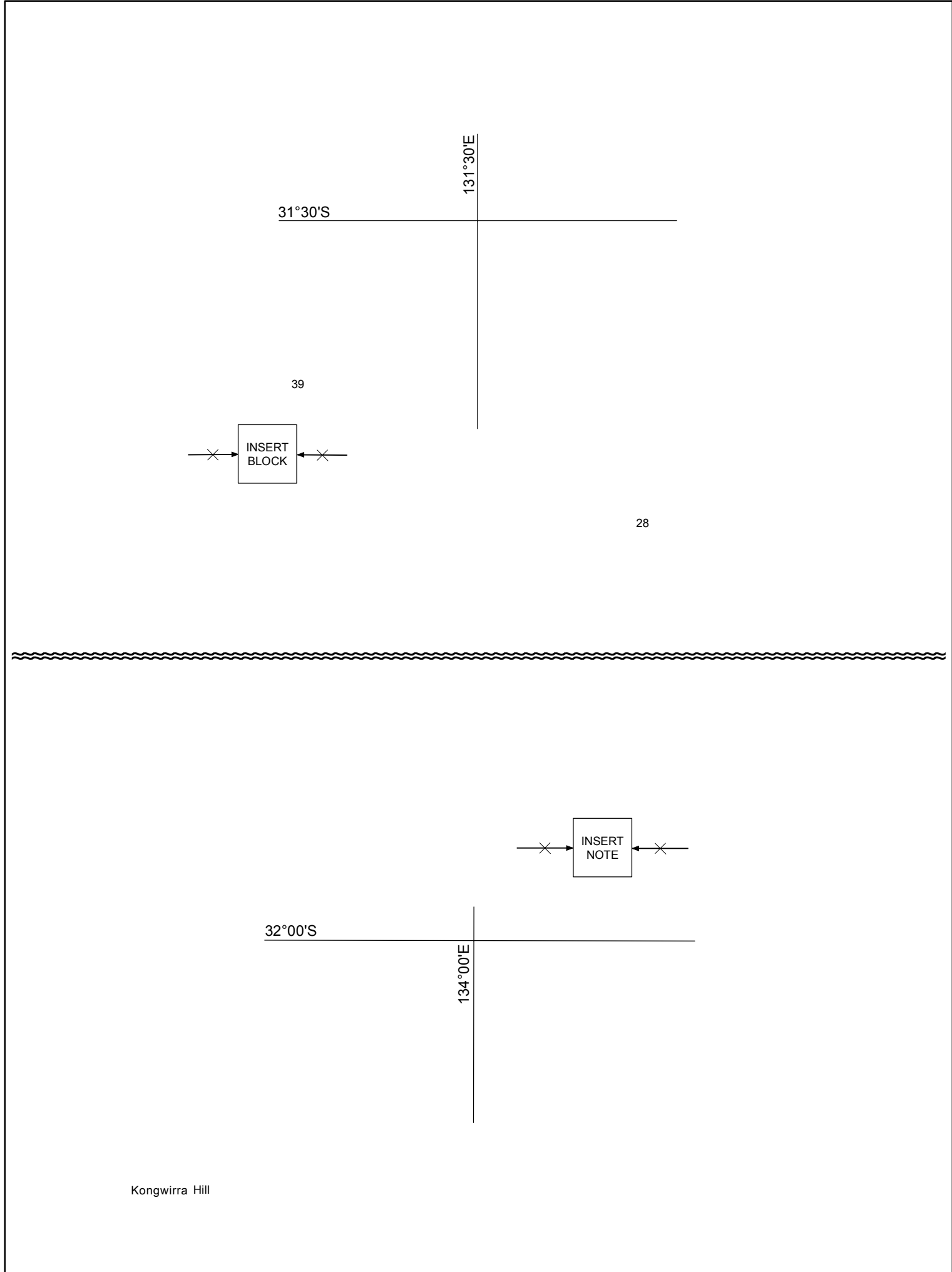
Previous Notice 1019/2017

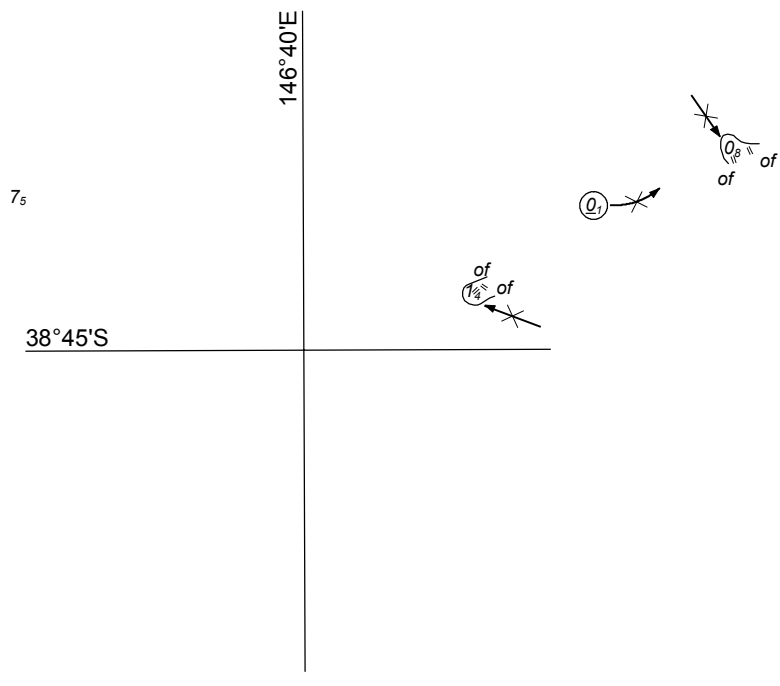
NTM 676/2018



AUS 920

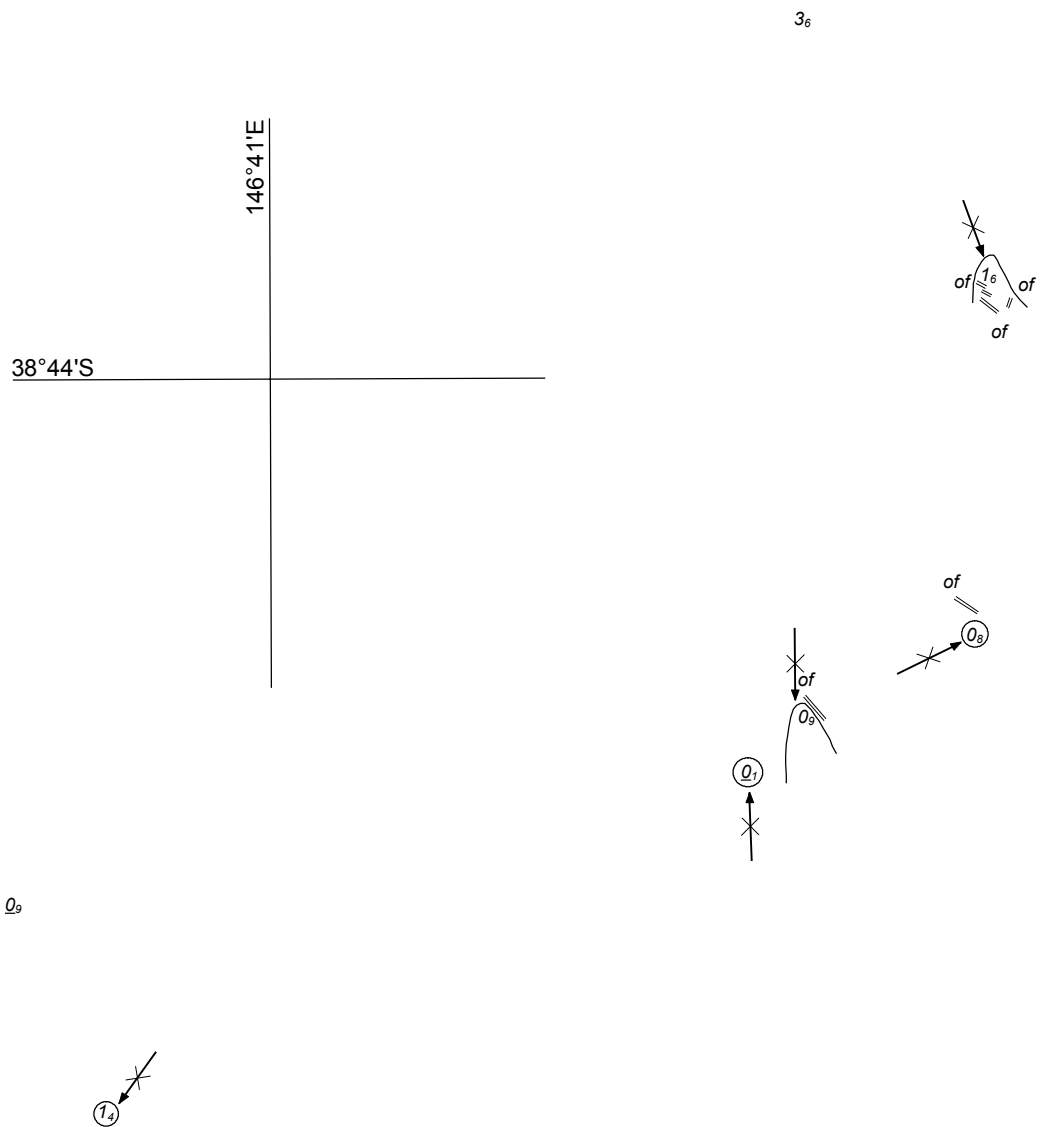
© Commonwealth of Australia 2018





17





PLAN: APPROACHES TO PORT ALBERT

Previous Notice 625/2018


NTM 678/2018



Australian Government
Department of Defence

AUS 182

© Commonwealth of Australia 2018



4

37

