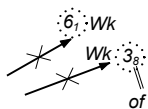
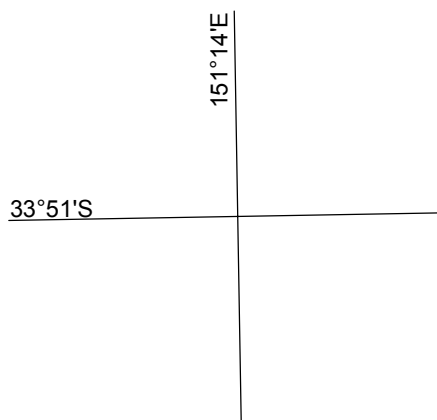
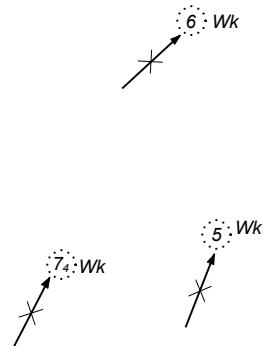


0₄

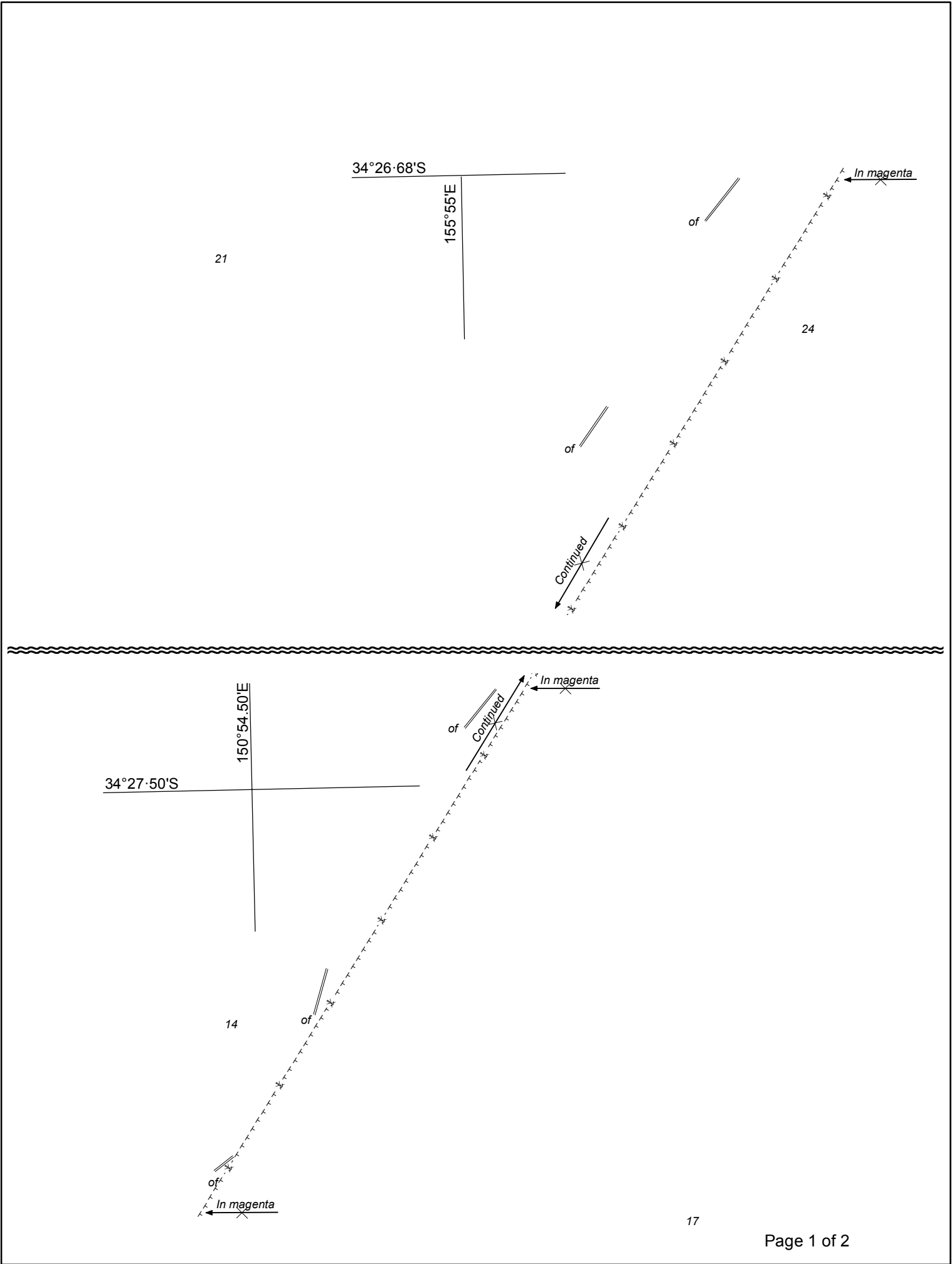




4₂



16₄





150°56'E

24₁

34°28'S

23

27₈



Page 2 of 2

Previous Notice NE 10/8/2018

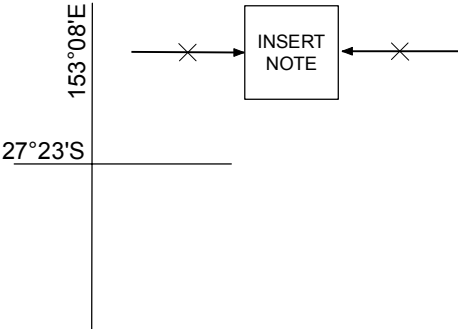
NTM 710/2018



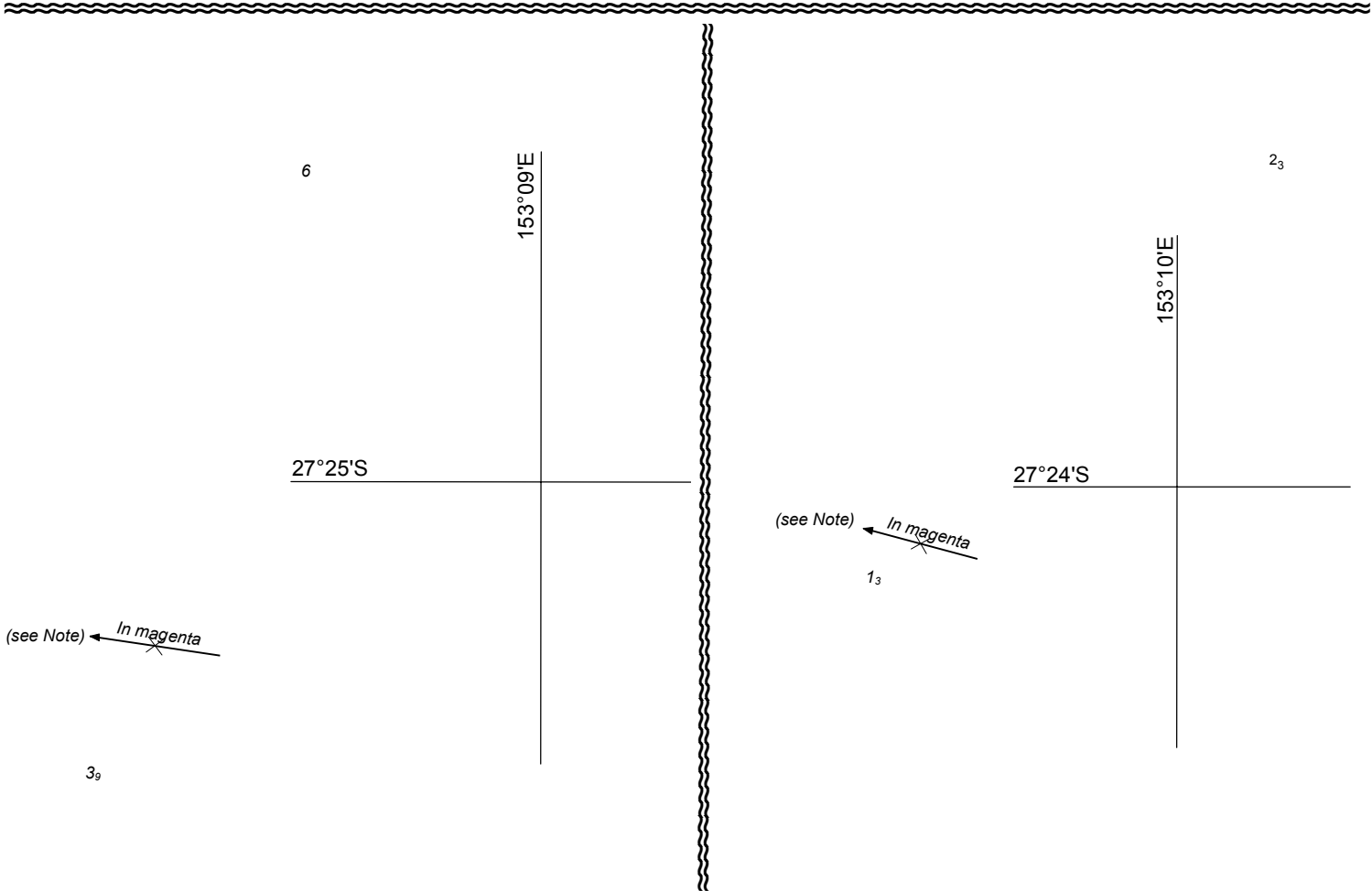
AUS 194

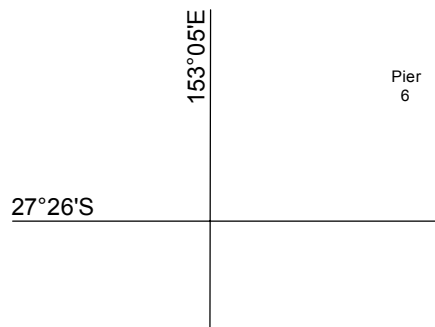
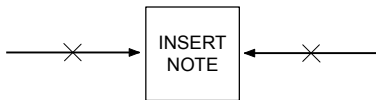
© Commonwealth of Australia 2018

Sewage
Treatment
Works

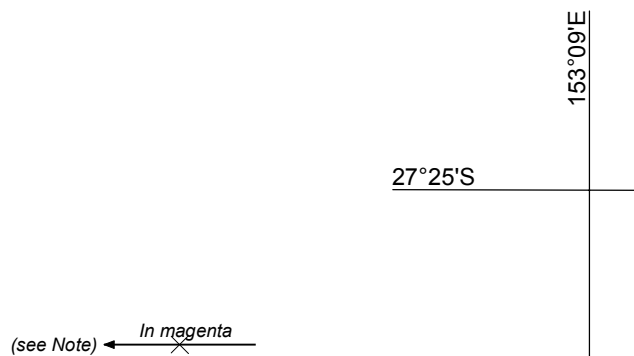


0₂





6



4₆



2₈

(see Note) ← *In magenta* ✕

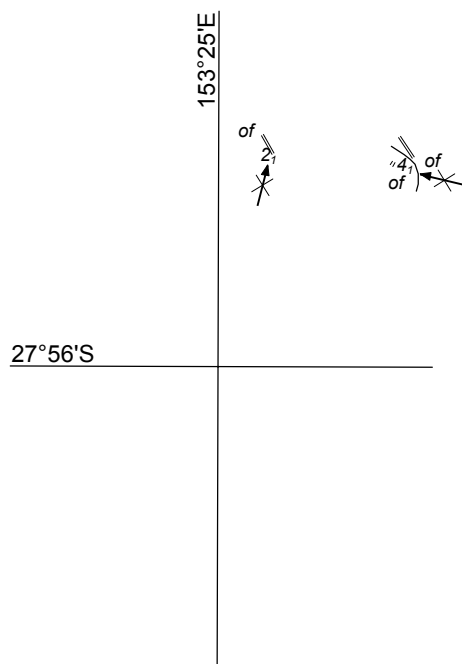
0₆

153°07'E

27°27'S



3



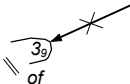
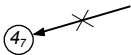
3₂



466


151°00'E

10°30'S

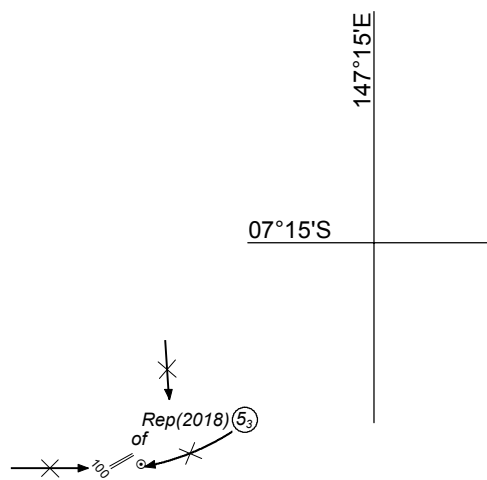


75





338



732



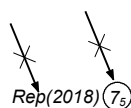
Rep(2018)
7₅

246

147°15'E
7°15'S

Rep(2018) 5₃
of

256


Rep(2018) 75

7°09'80"S

439

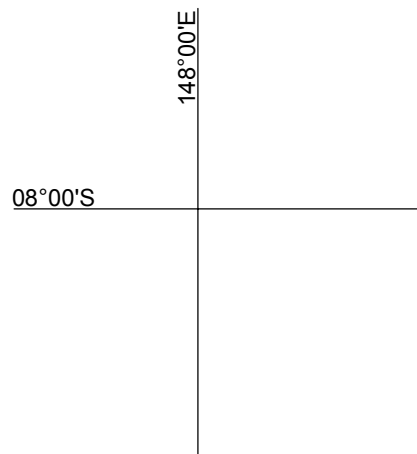
147°10'E

822




of 7₅ Rep(2018)

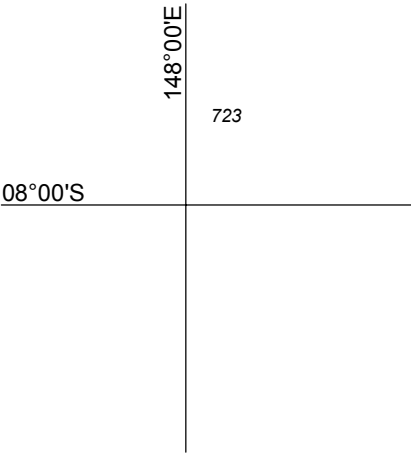
320



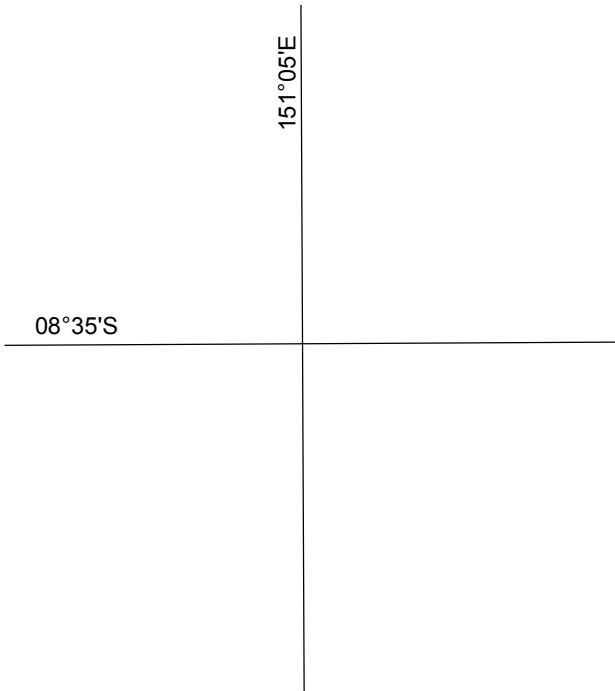
42



of  Rep(2018)

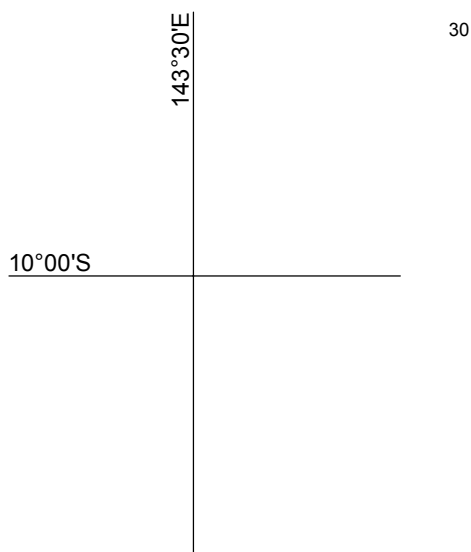


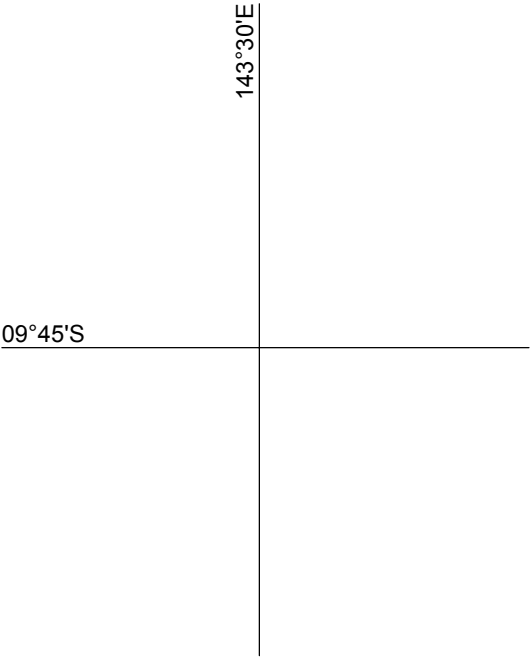
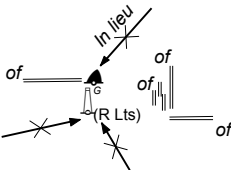
||
of




Wagwama Bay

of of of
of of of
(R Lts)







134°15'E

12₃

12°00'S

8₆



of
of
In lieu

115°30'E

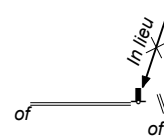
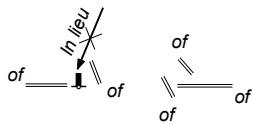
0₈

20°45'S

1



1



20°43'50"S

115°29'E

2₆

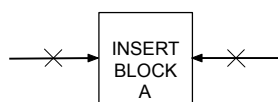
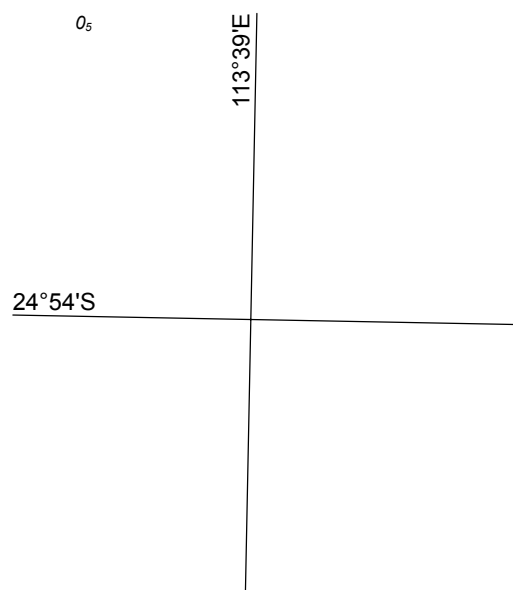
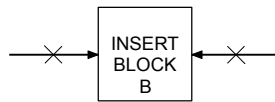
Previous Notice 647/2017

NTM 718/2018



AUS 67

© Commonwealth of Australia 2018



0_5

PLAN: CARNARVON

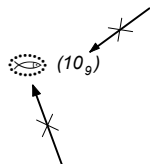
Previous Notice 1081/2012

NTM 719/2018



AUS 73

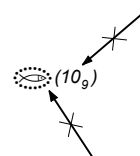
© Commonwealth of Australia 2018



34

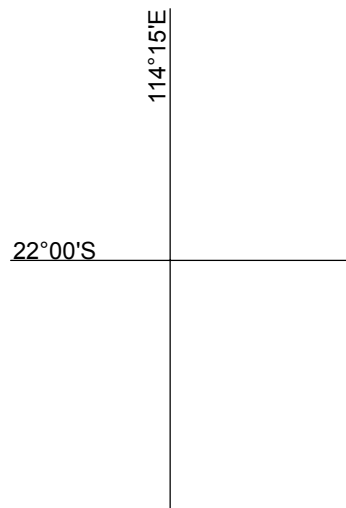
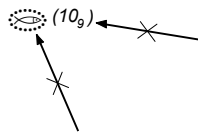
114°00'E

22°00'S

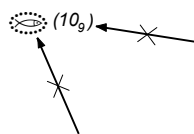


12_g





21₂

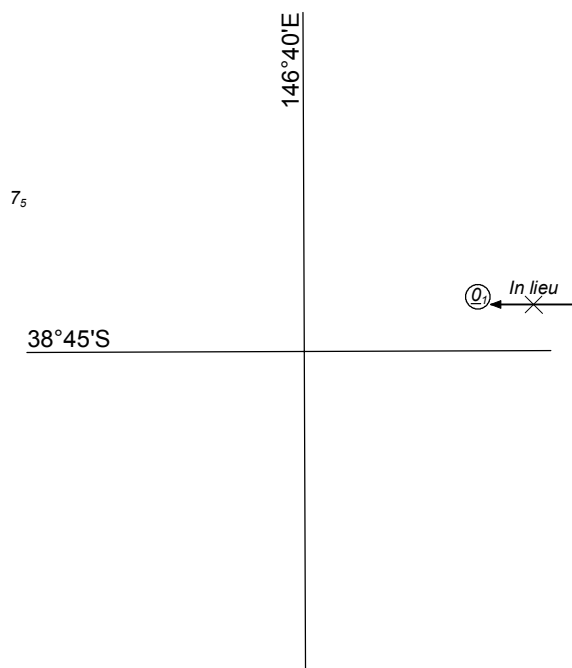


114°13'20"E

22°00'S

18





17

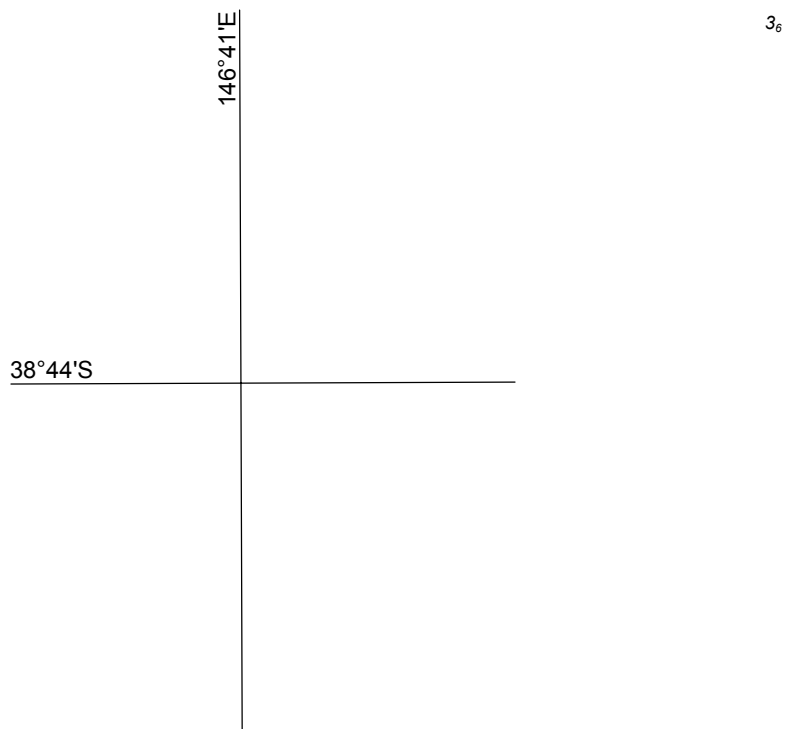
Previous Notice 678/2018

NTM 721/2018



AUS 181

© Commonwealth of Australia 2018



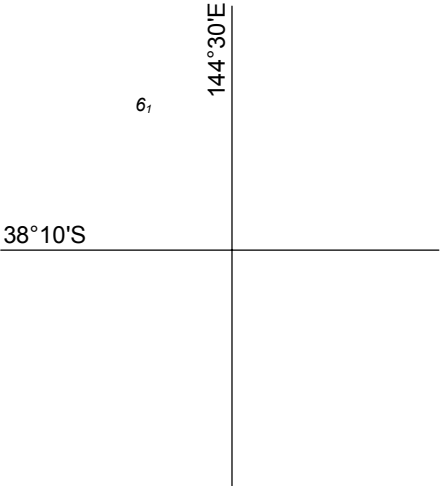
09



PLAN: APPROACHES TO PORT ALBERT

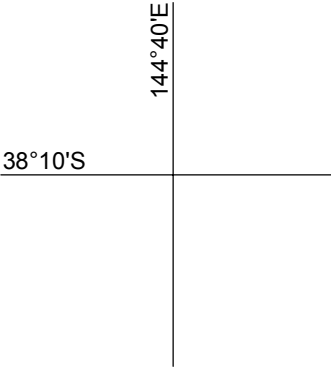
Previous Notice 678/2018	  <p>Australian Government Department of Defence</p>	AUS 182
NTM 721/2018		© Commonwealth of Australia 2018

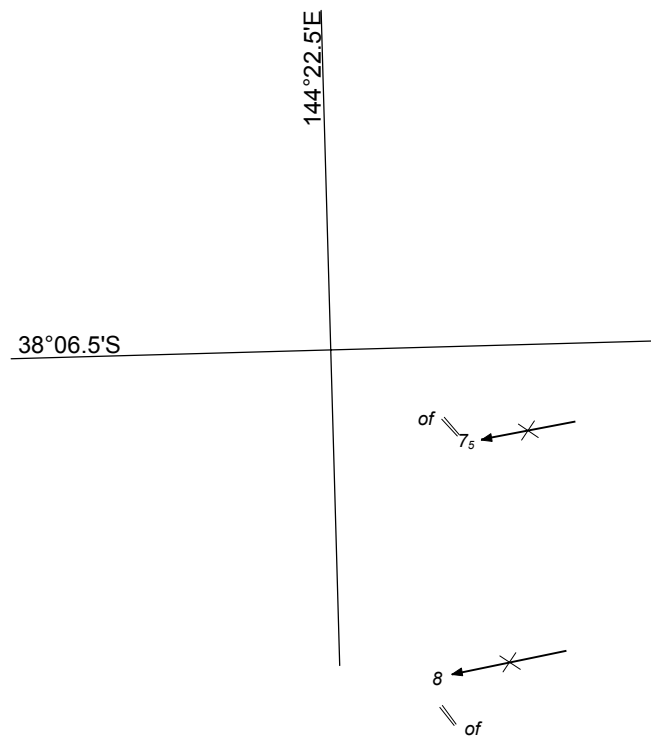
② ← × —



× → (9₇) of

0₈





144°38'E

38°04'S

9₄

→ × 8₆

→ × 9₇

10₆

of
7₅ ← ×

7₉

144°22'E

38°08'S

2₆

Page 1 of 2

Previous Notice 570/2018

NTM 722/2018

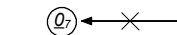


AUS 157

© Commonwealth of Australia 2018



1



144°26'E

38°08'S

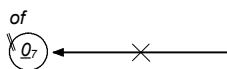
6₃

2₆

144°26'E

38°07'S

1₄



4₂

PLAN: POINT HENRY PIER

Page 2 of 2

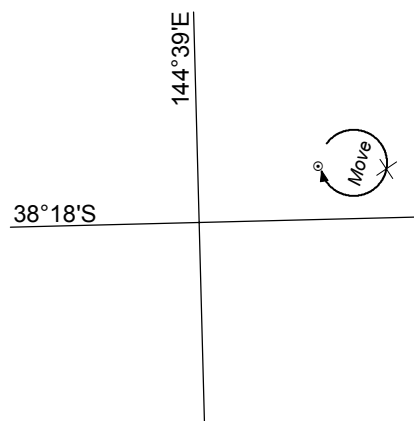
Previous Notice 570/2018

NTM 722/2018



AUS 157

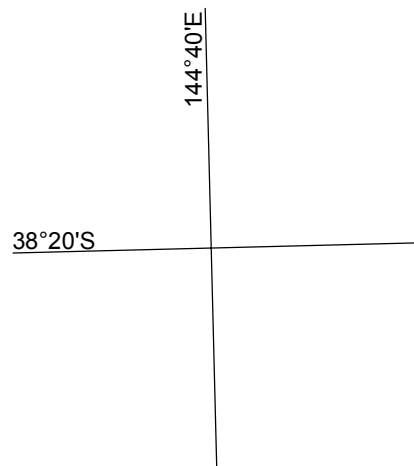

© Commonwealth of Australia 2018



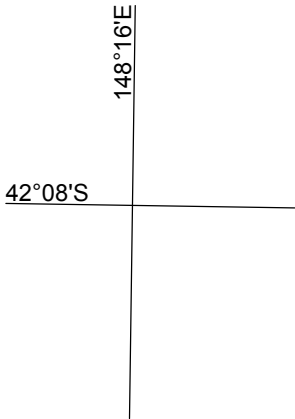
14

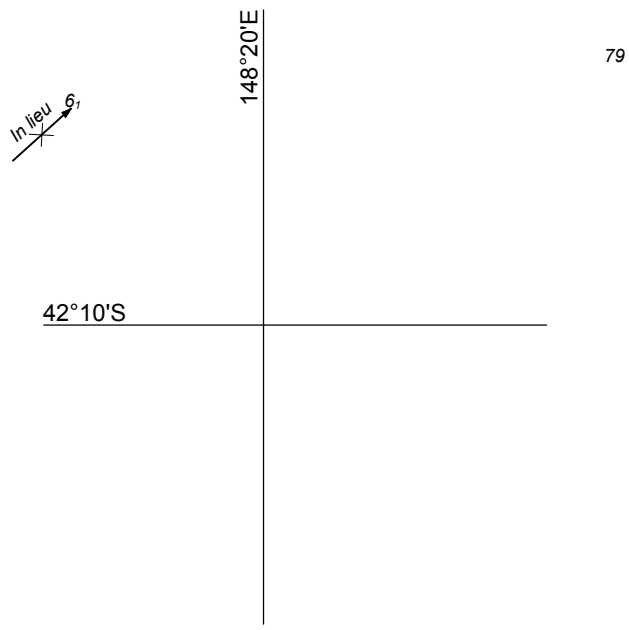
3

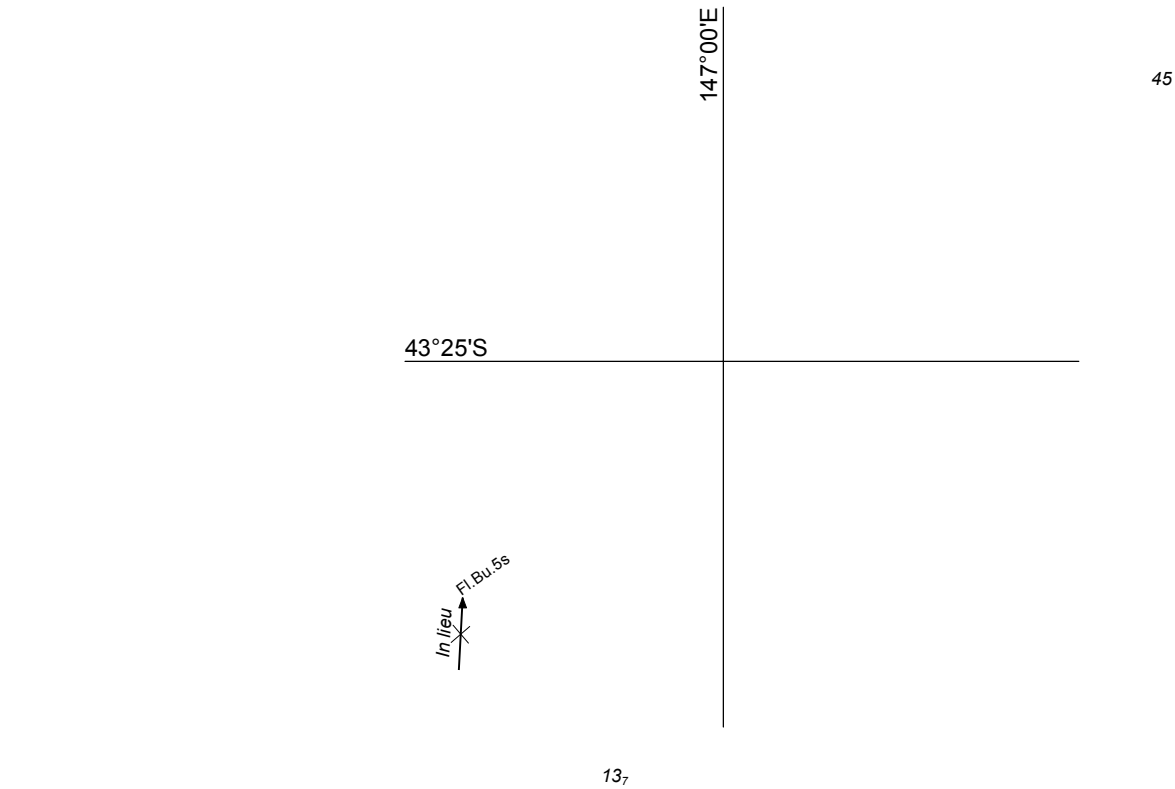


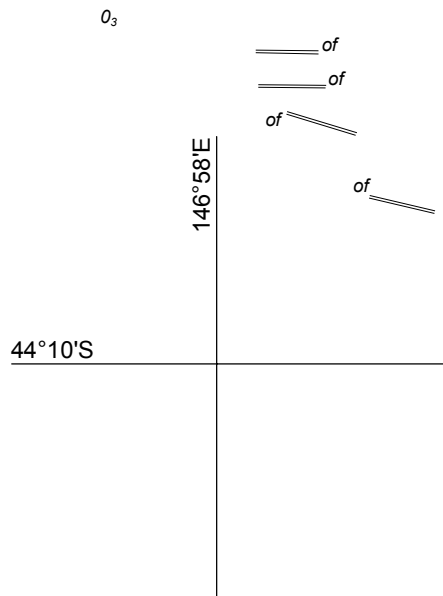


22









5₈

PLAN: PORT HUON

Fl.Bu.5s
In lieu

43°26'S

147°00'E

8

11₅

PLAN: SOUTHPORT

Previous Notice 829/2017

NTM 725, 726/2018



AUS 174

© Commonwealth of Australia 2018