

1₂

151°45'E

32°53'S

0₆



PLAN: HUNTER RIVER (SOUTH ARM)

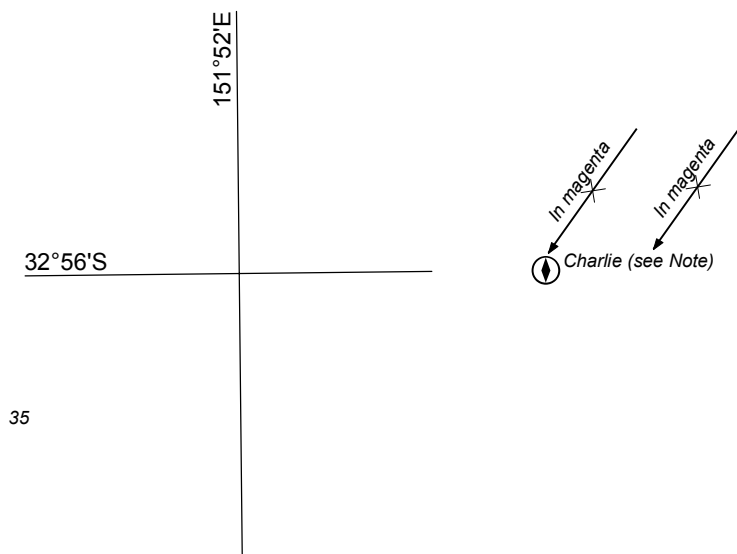
Previous Notice 551/2018

NTM 764/2018

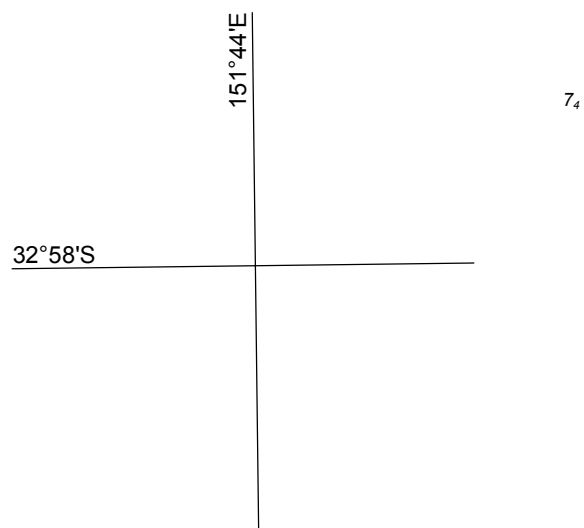


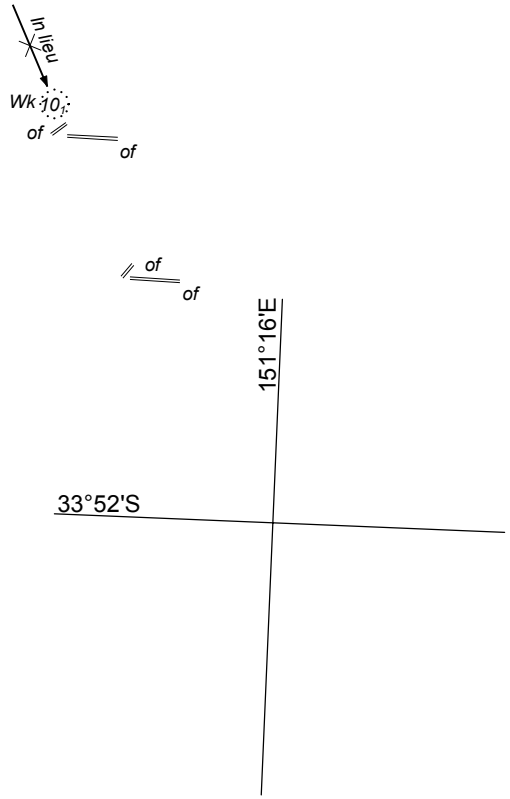
AUS 208

© Commonwealth of Australia 2018



In lieu → INSERT
NOTE ← *In lieu*





8

of

153°09'E

27°25'S

4₁

(see Note) ← ~~In magenta~~

Previous Notice 711/2018

NTM 767/2018



AUS 237

© Commonwealth of Australia 2018

or

6

153°09'E

27°25'S

(see Note) ← ~~In magenta~~

7₂

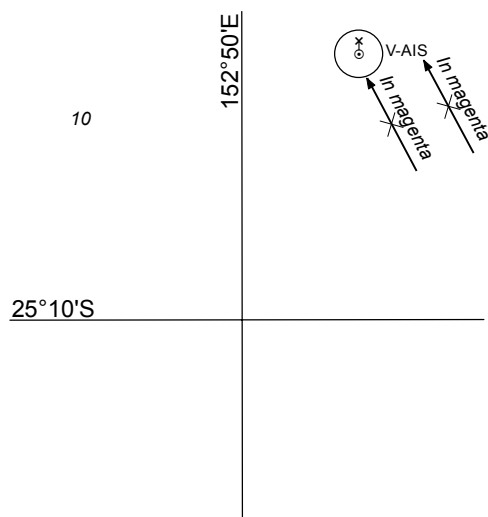
Previous Notice 711/2018

NTM 767/2018



AUS 238

© Commonwealth of Australia 2018



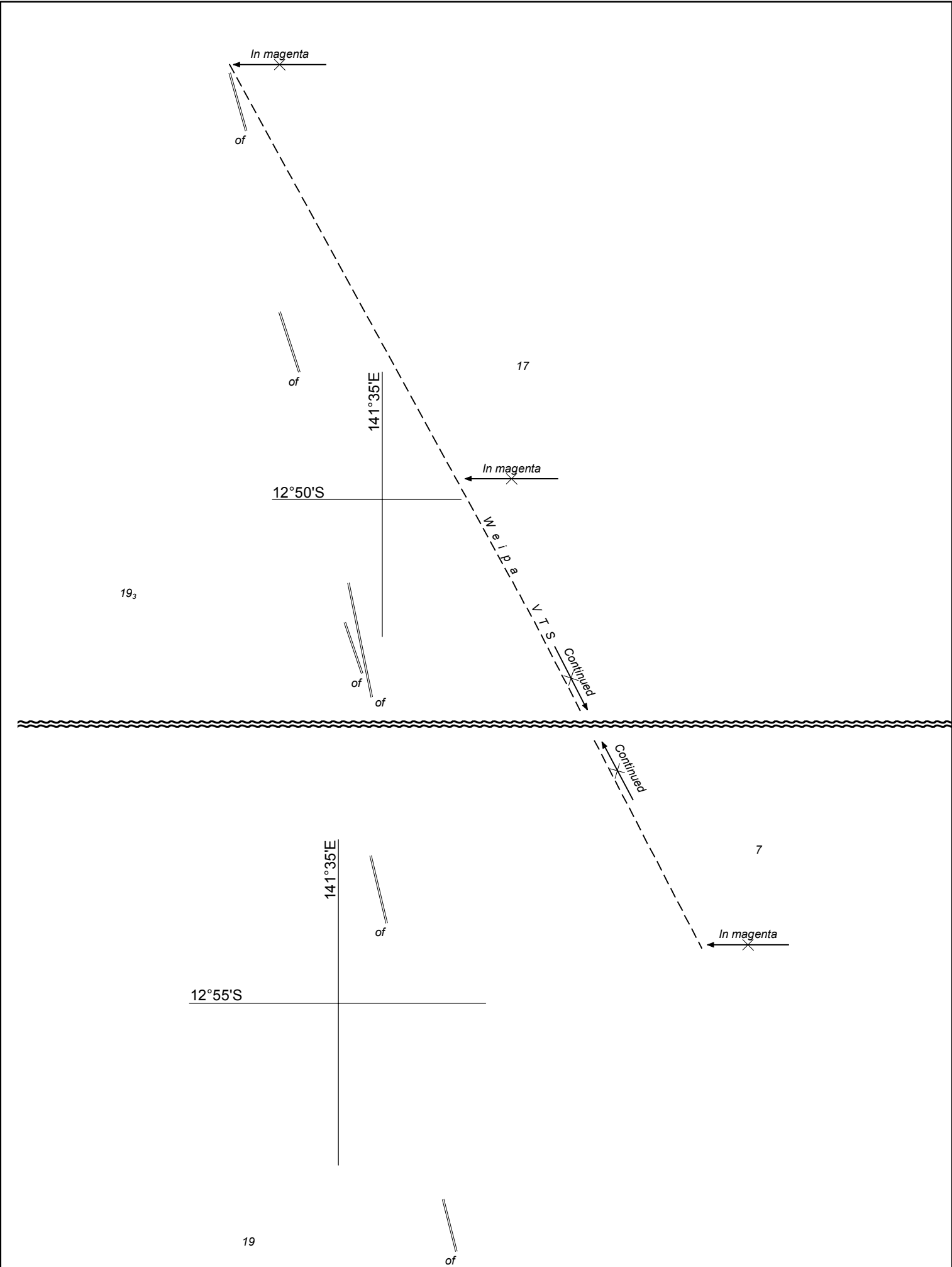
1₅

19°15'S

146°50'E

2₇



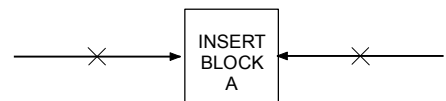


40

141°30'E

12°30'S

12



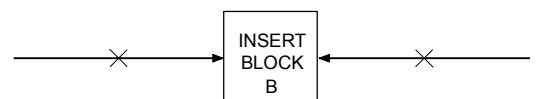
• 88

142°00'E

13°00'S

• 89

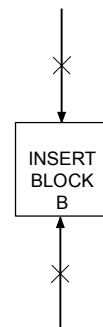
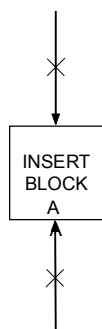
• 81



2₂

141°45'E

12°30'S

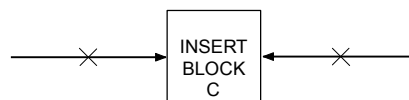


4



142°00'E

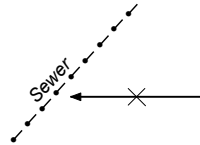
12°30'S



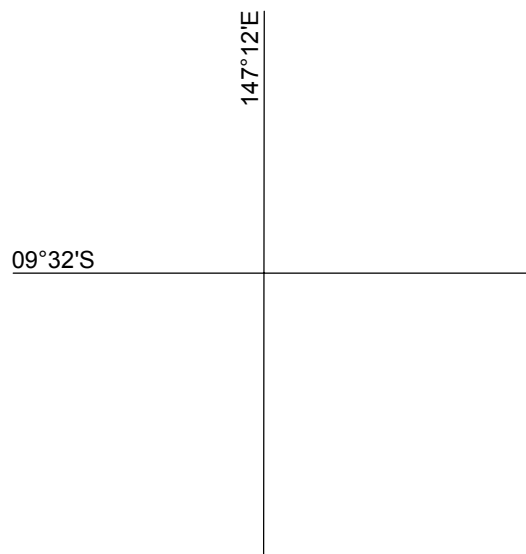
Rhum Point

Q₆

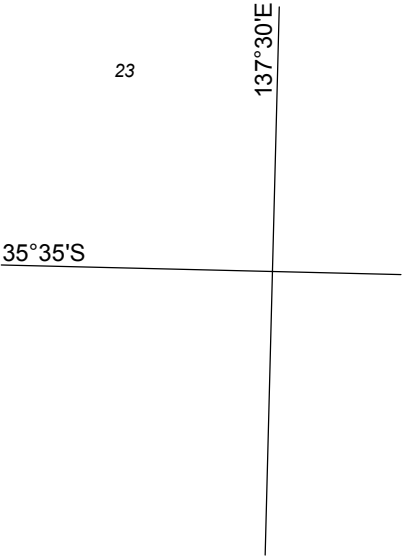
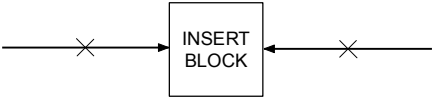
9

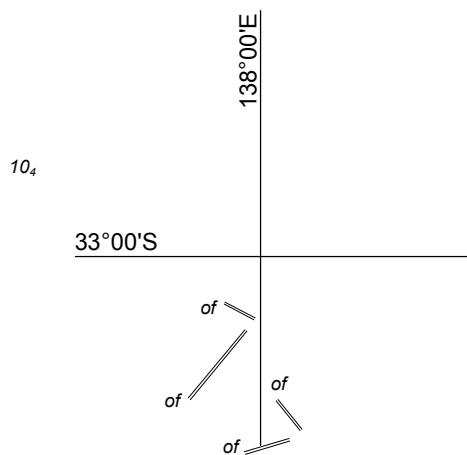


31



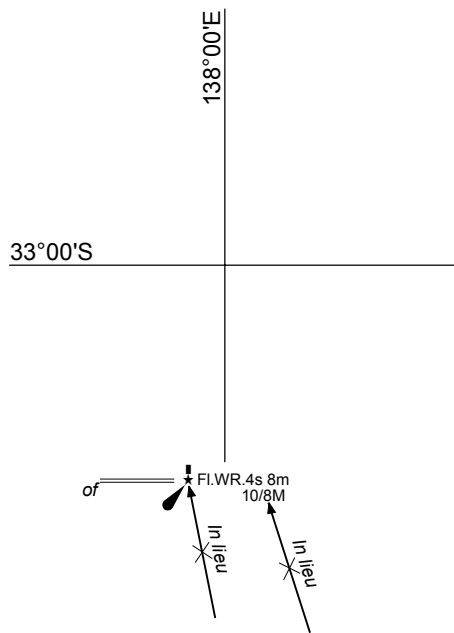
24₂

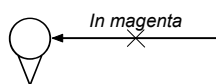
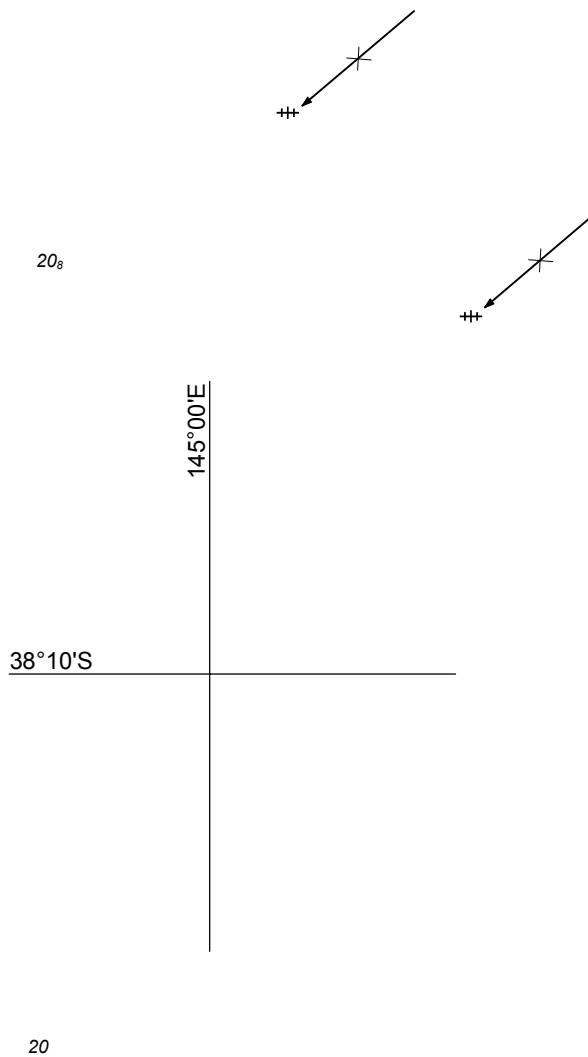




3₆







21₉

144°56'E

In magenta

38°16'S

20

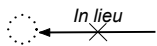
Previous Notice 723/2018

NTM 775/2018

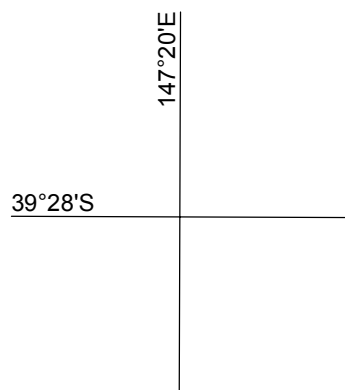


AUS 158

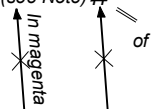
© Commonwealth of Australia 2018

 *In lieu*

51



7₂

Historic Wk (see Note) #


PLAN: KENT GROUP

Previous Notice 558/2017

NTM 777/2018



AUS 148

© Commonwealth of Australia 2018

8

147°40'E

42°55'S



24

23

42°55'S

24₁

147°25'E

7₁

In magenta
Historic Wk (see Note)

43°05'S

147°50'E

Oakwood Hill

0₇

INSERT
NOTE

Previous Notice 628/2018

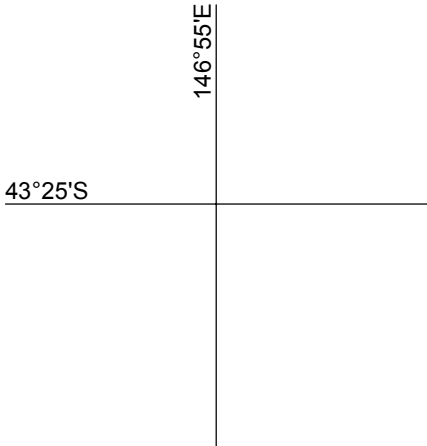
NTM 776, 777/2018



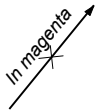
AUS 171

© Commonwealth of Australia 2018

Coal Hill



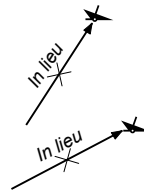
Historic Wk (see Note)



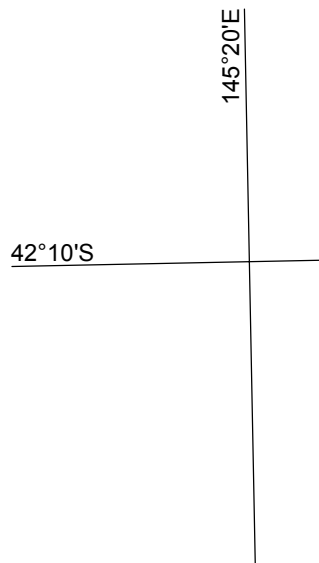
11₅

12₉





6



36

PLAN: STRAHAN

Previous Notice 661/2017

NTM 777/2018

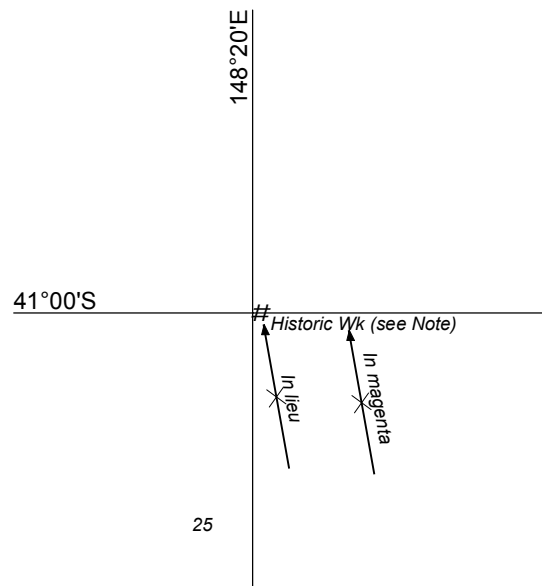


AUS 177

© Commonwealth of Australia 2018

ED

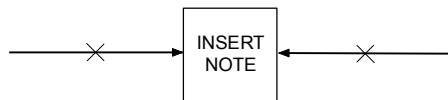
66



25



149°00'E



3855

2030

41°00'S

Previous Notice 62/2017

NTM 777/2018



AUS 767

© Commonwealth of Australia 2018



38

#Historic Wk
(see Note)
nāll ul
in magenta



18

148°10'E

39°50'S

20₁

In magenta
Historic Wk
(see Note)

Previous Notice 1026/2017

NTM 777/2018



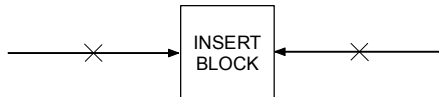
AUS 800

© Commonwealth of Australia 2018

596

160°00'E

09°20'S



165

