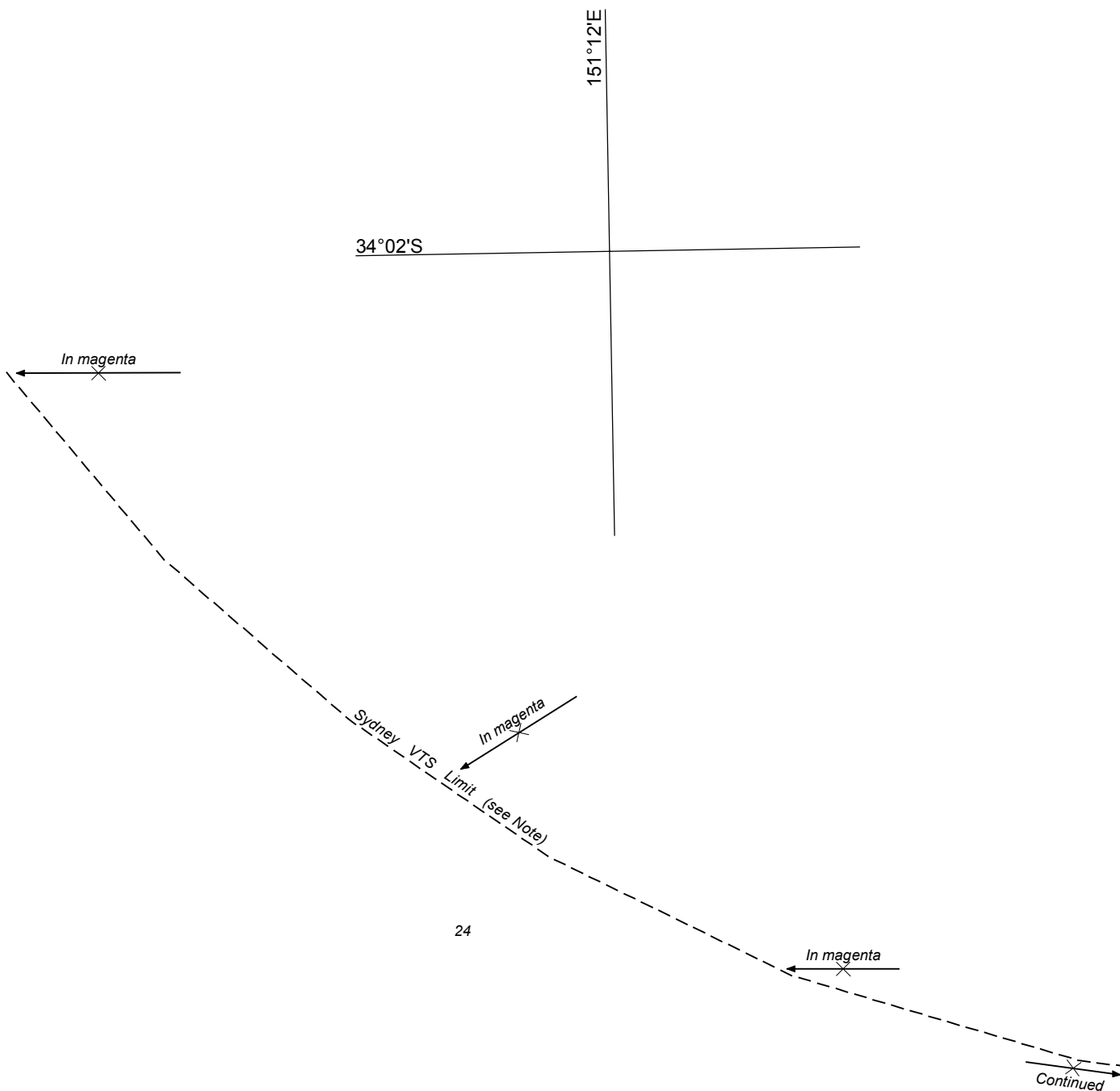
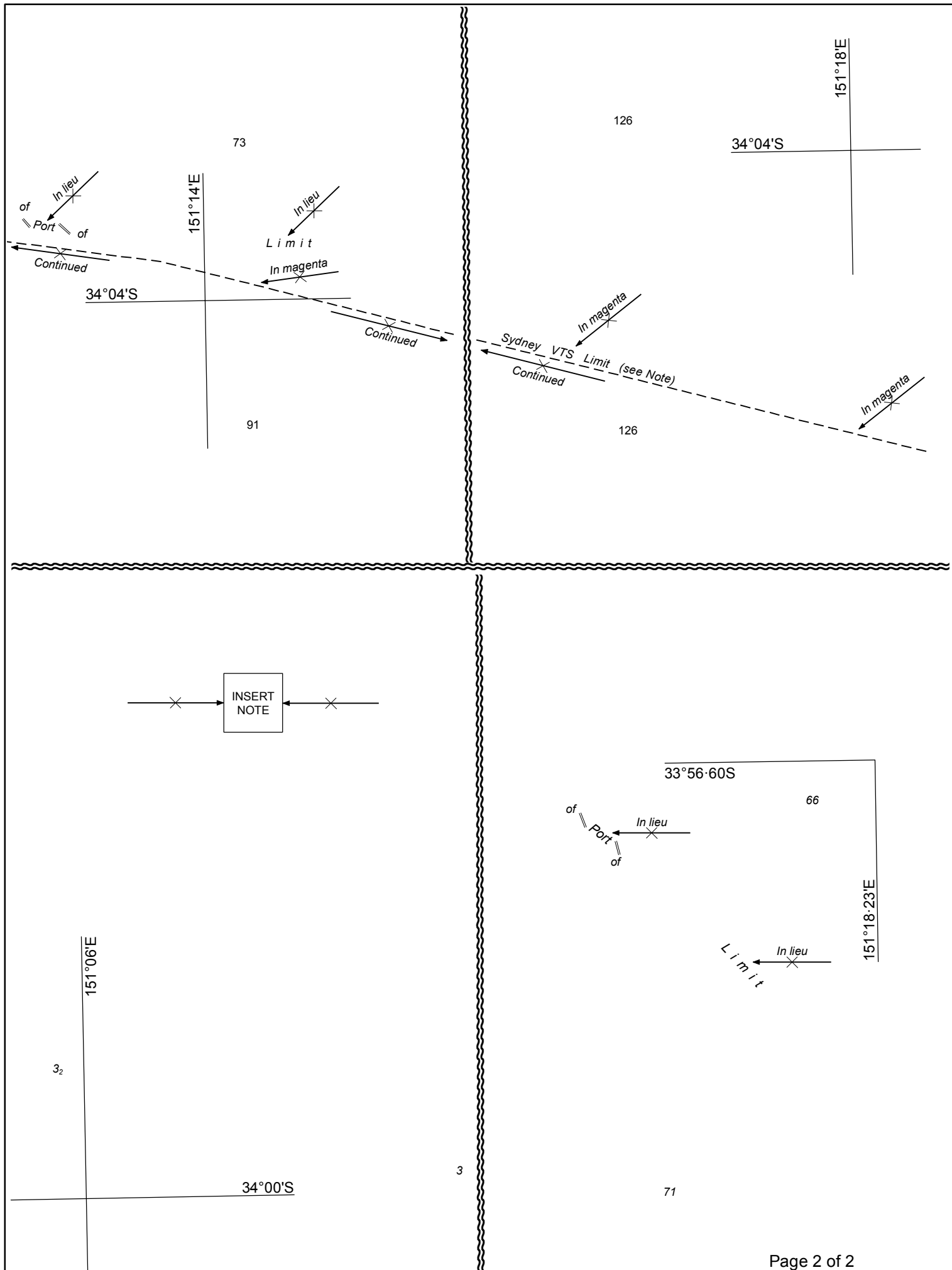


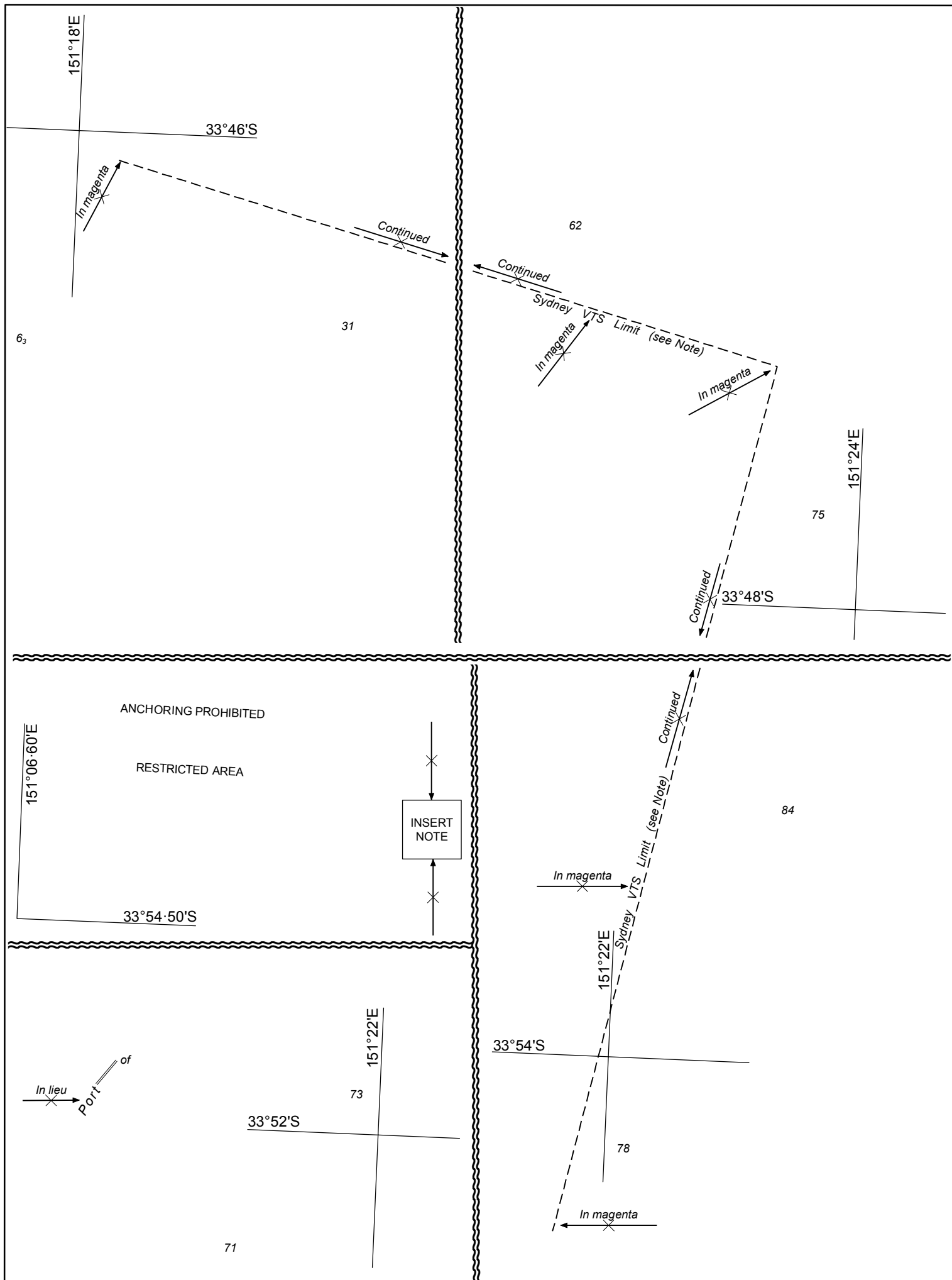
Brooklyn



1







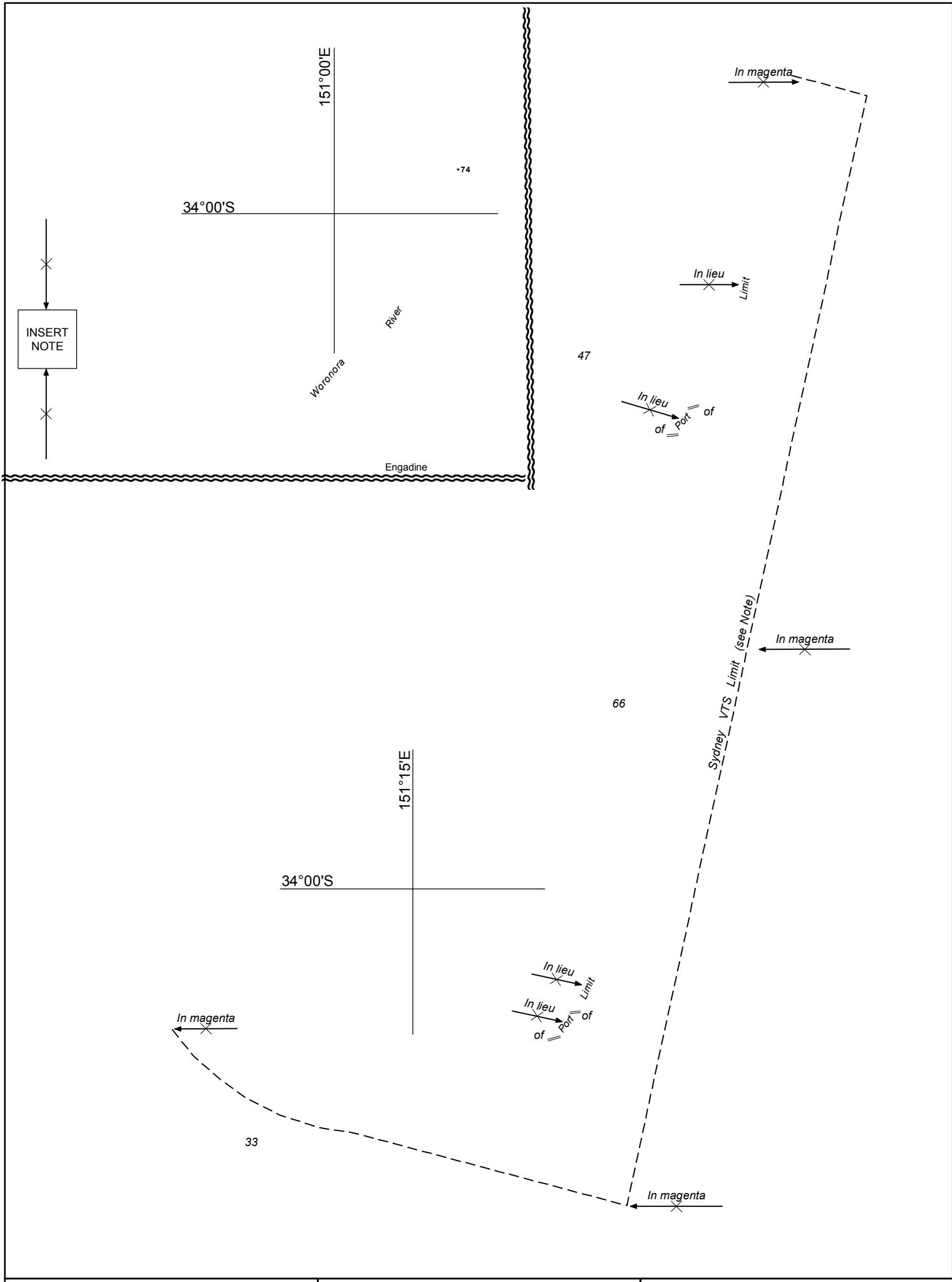
Previous Notice 766/2018

NTM 805/2018



AUS 200

© Commonwealth of Australia 2018

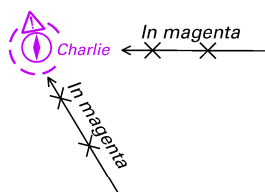


32°45'S

152°00'E

17

24



91



33°15'S

151°30'E

39

33°45'S


151°30'E

128

95

In magenta

In magenta

In lieu  *Limit*

~~In magenta~~ ~~limit~~

~~In lieu of~~ Port of

Sydney_VTS_Limit (see Note)

In magenta

of

of

4

2₄

of

of

of

151°46'E

32°52'S

of

6

36

151°54'E

32°56'S

In magenta

38

Previous Notice 765/2018

NTM 806/2018



AUS 207

© Commonwealth of Australia 2018

Fl.G.3s
No3
of
of
of

1

Fl.G.3s
No2
of
of
of

151°47'50"E

32°53'S

0₅

6

32°53'50"S

4₂

151°47'E

YBY

YBY

2₉

of
G
of
R

Previous Notice 764/2018

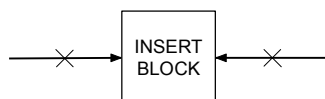
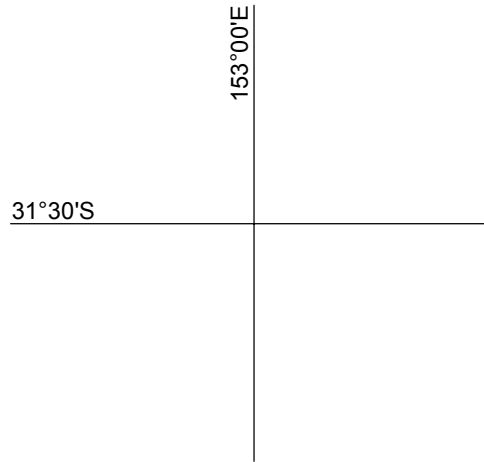
NTM 806/2018



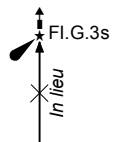
Australian Government
Department of Defence

AUS 208

© Commonwealth of Australia 2018



7₂



3₃

153°08'E

27°26'S

1₅

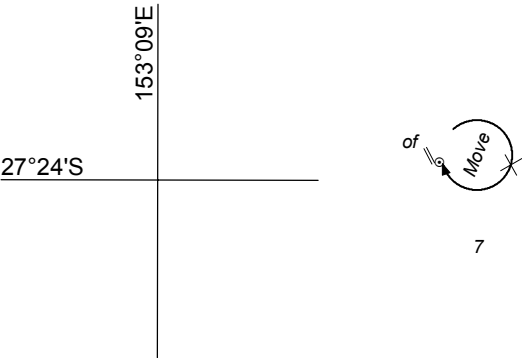
Previous Notice 767/2018

NTM 808/2018

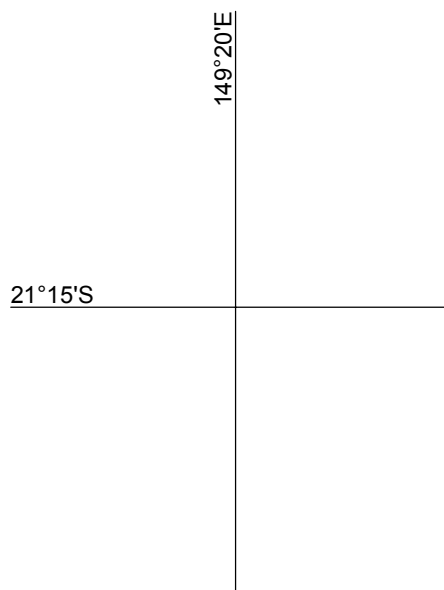


AUS 238

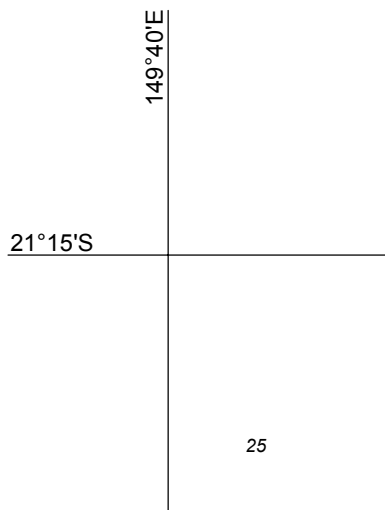
© Commonwealth of Australia 2018



12

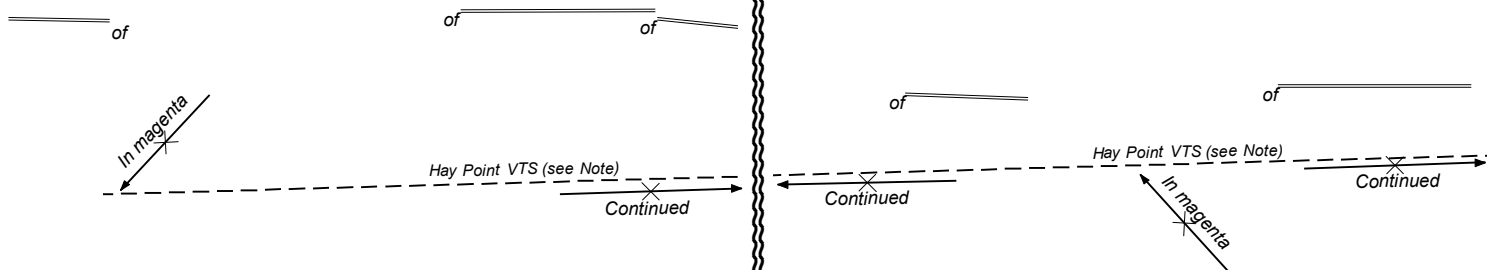


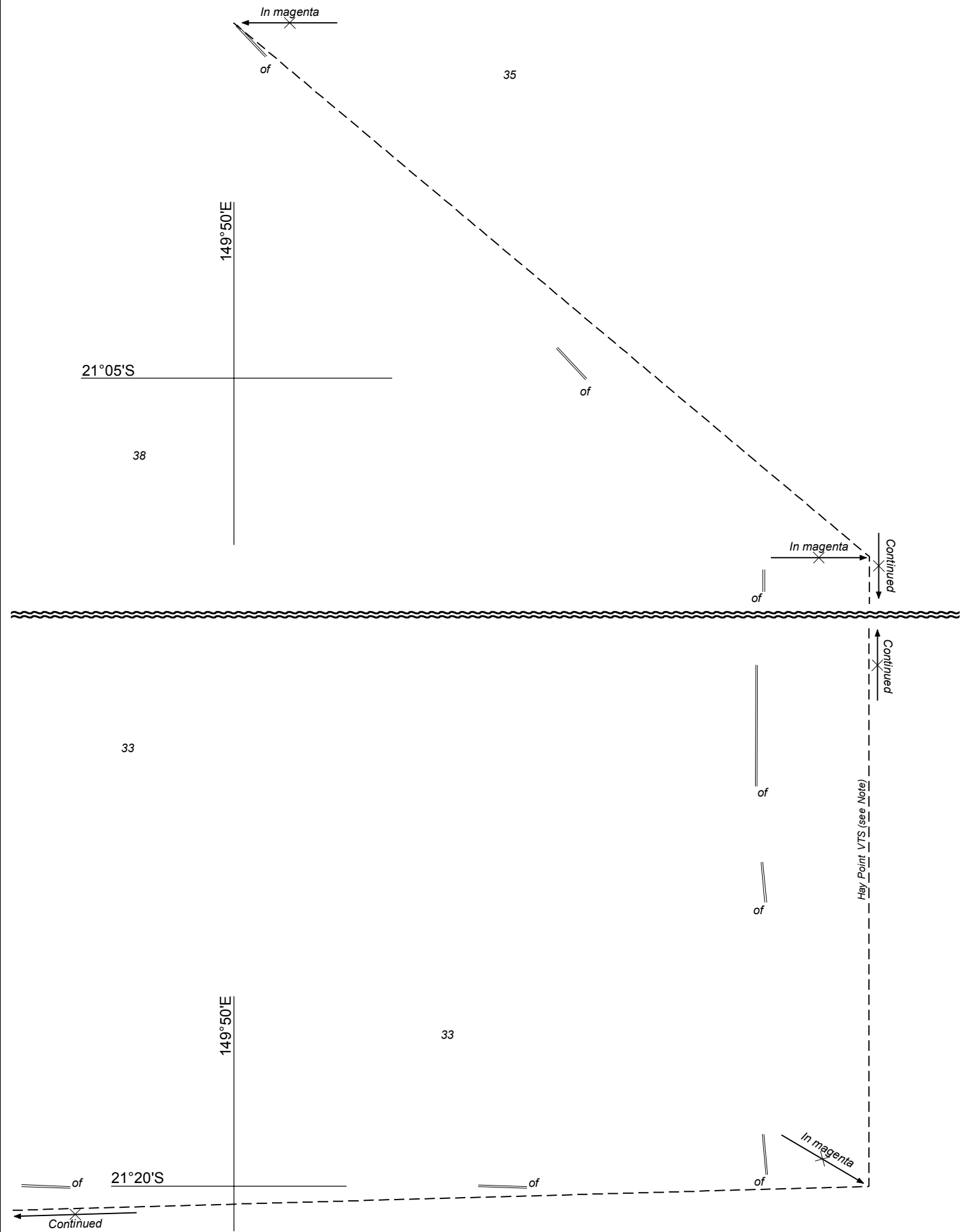
29

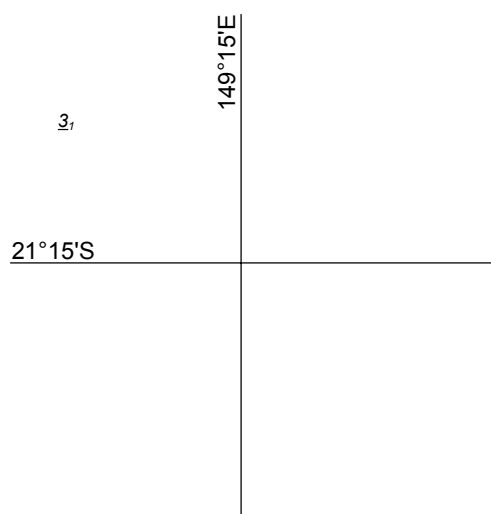


25

13





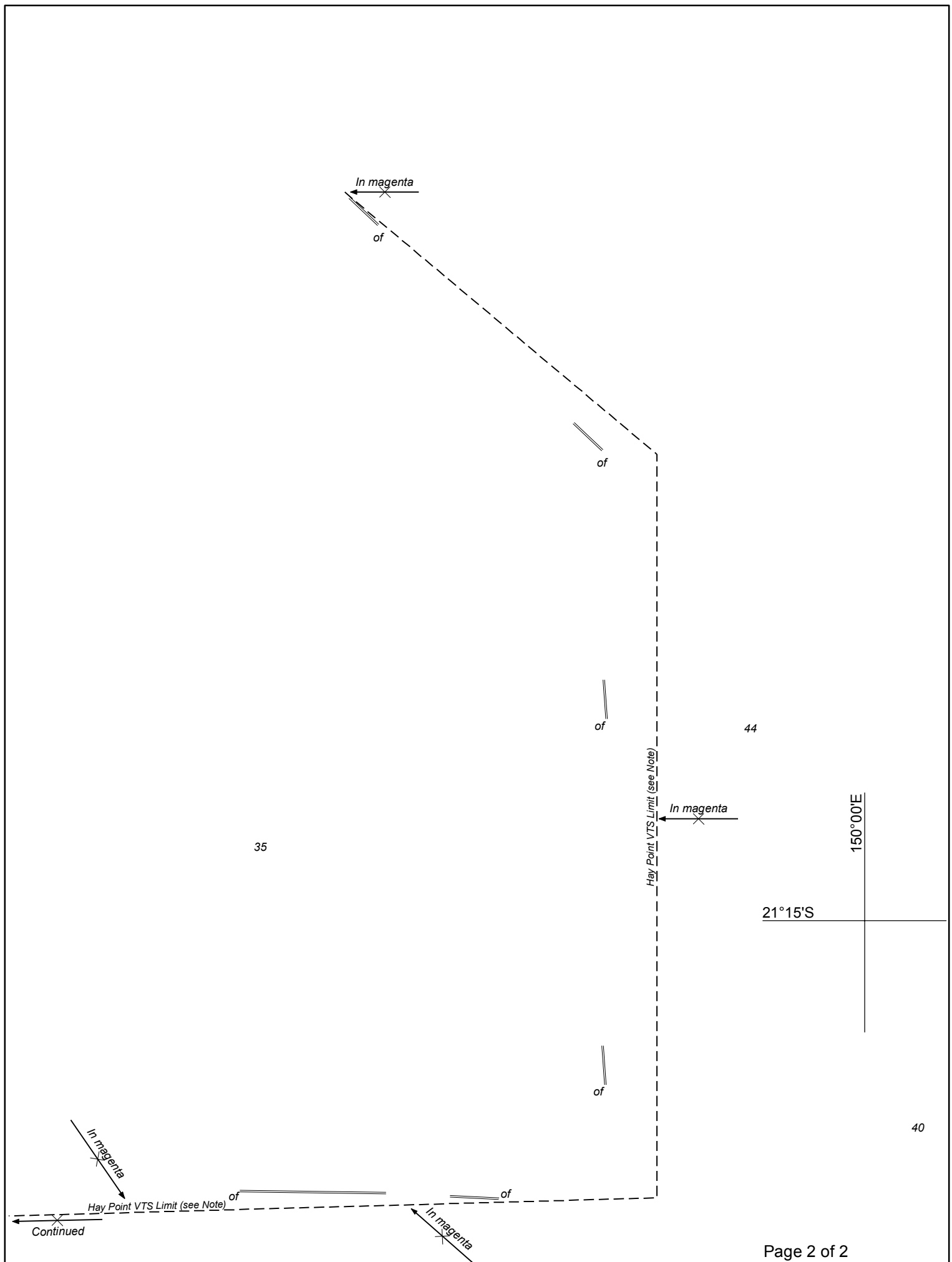


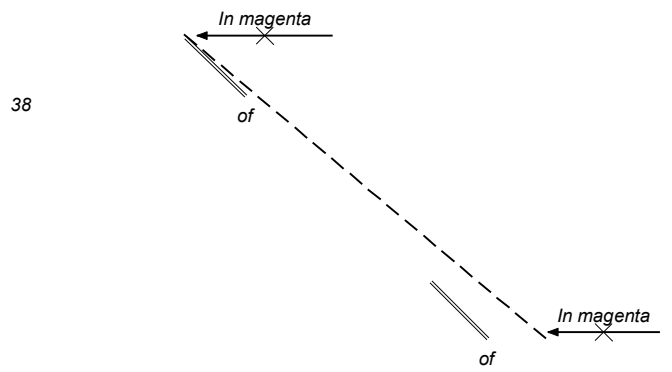
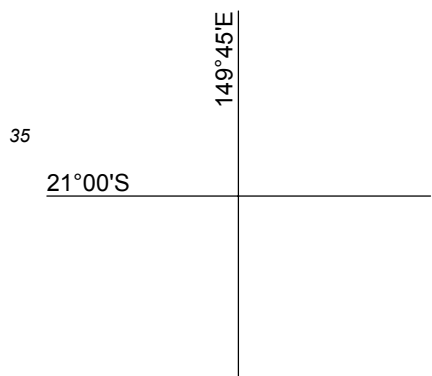
11

16

of
In magenta
of
Continued







1

1

153°12'E

27°26'S

2₆

of
of
of
of

PLAN: MANLY BOAT HARBOUR

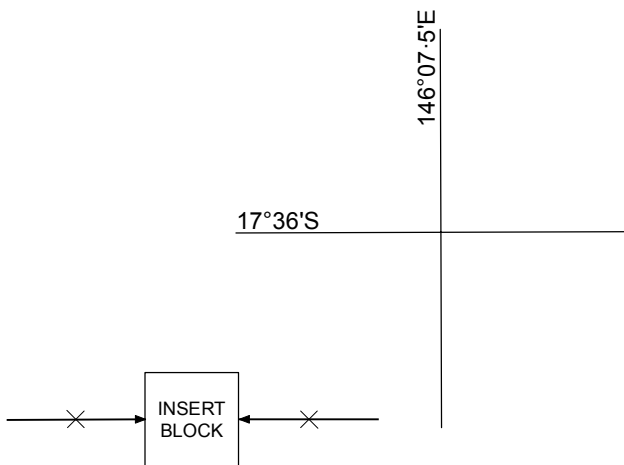
Previous Notice 613/2018

NTM 811/2018



AUS 236

© Commonwealth of Australia 2018



PLAN: MOURILYAN HARBOUR

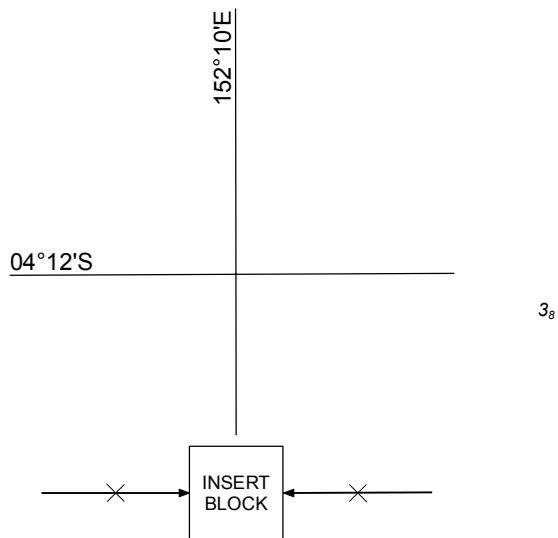
Previous Notice 478/2018

NTM 812/2018



AUS 258

© Commonwealth of Australia 2018



33

PLAN: SIMPSON AND MATUPIT HARBOURS

Previous Notice 134/2017

NTM 813/2018

AUS 680

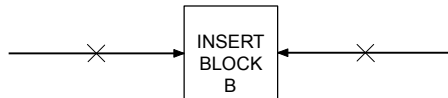
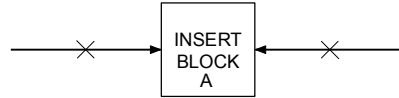
© Commonwealth of Australia 2018

12

10°00'S

141°45'E

10



1₅

09°15'S

141°15'E

2₄

Previous Notice 90/2017

NTM 814/2018



AUS 842

© Commonwealth of Australia 2018

0₉

113°38'E

24°54'S

2

1

of
of = of

PLAN: CARNARVON

Previous Notice 719/2018

NTM 815/2018



AUS 73

© Commonwealth of Australia 2018

9

of
of

128°06'E

15°21'S

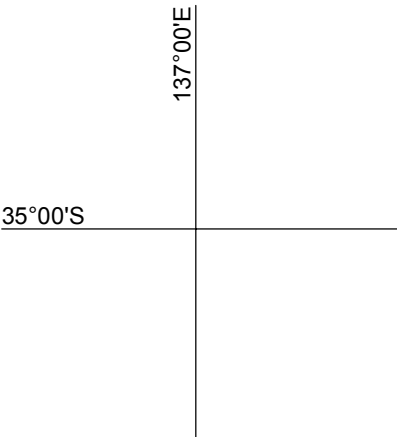
10

PLAN: APPROACHES TO WYNDHAM WHARF

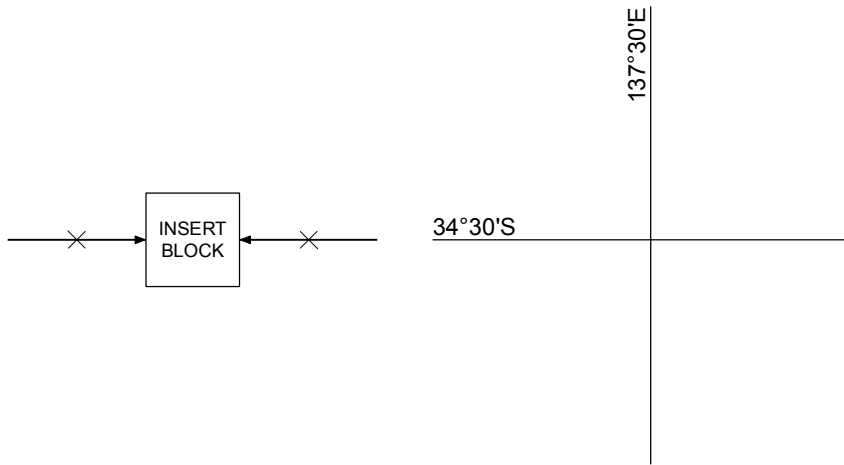
of
of

29

36



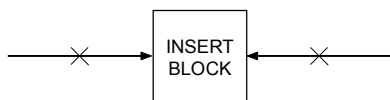
7



12



16_s



4_t

137°30'E

34°30'S



12

33°03'S

137°39'E

12₆

Move

PLAN: WHYALLA

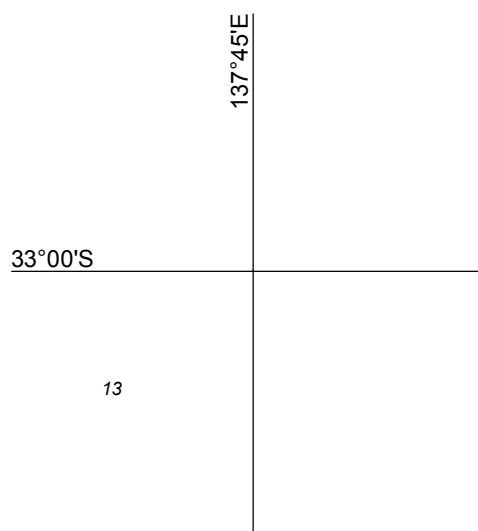
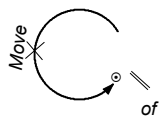
Previous Notice NE 13/7/2018

NTM 818/2018



AUS 135

© Commonwealth of Australia 2018



13

13

11

Previous Notice 773/2018

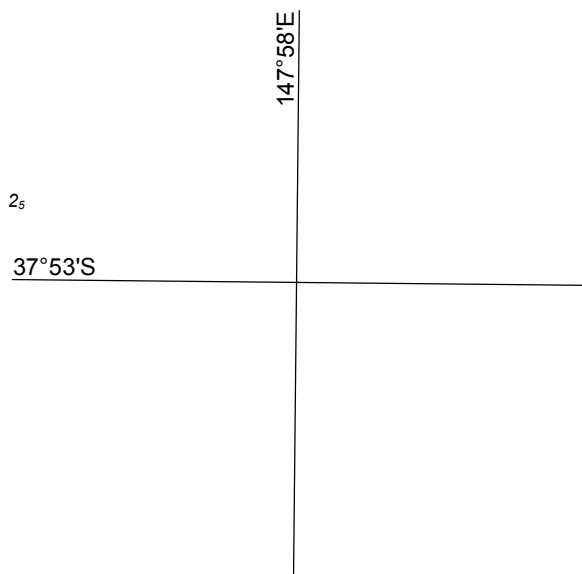
NTM 818/2018



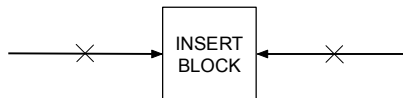
Australian Government
Department of Defence

AUS 778

© Commonwealth of Australia 2018



25



PLAN: LAKES ENTRANCE

Previous Notice 721/2018

NTM 819/2018

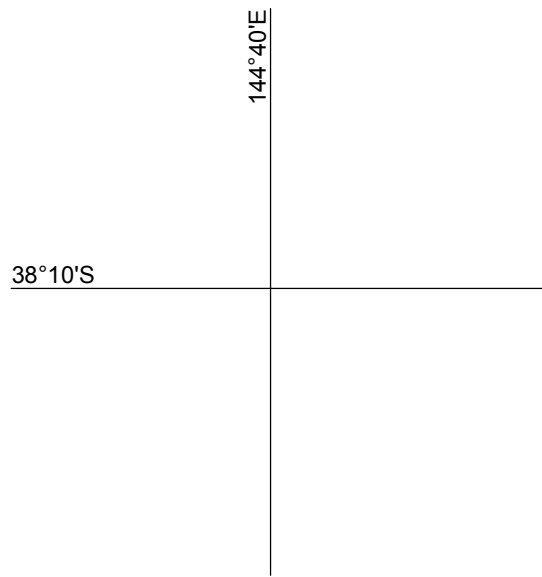
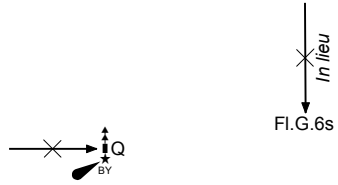


Australian Government
Department of Defence

AUS 182

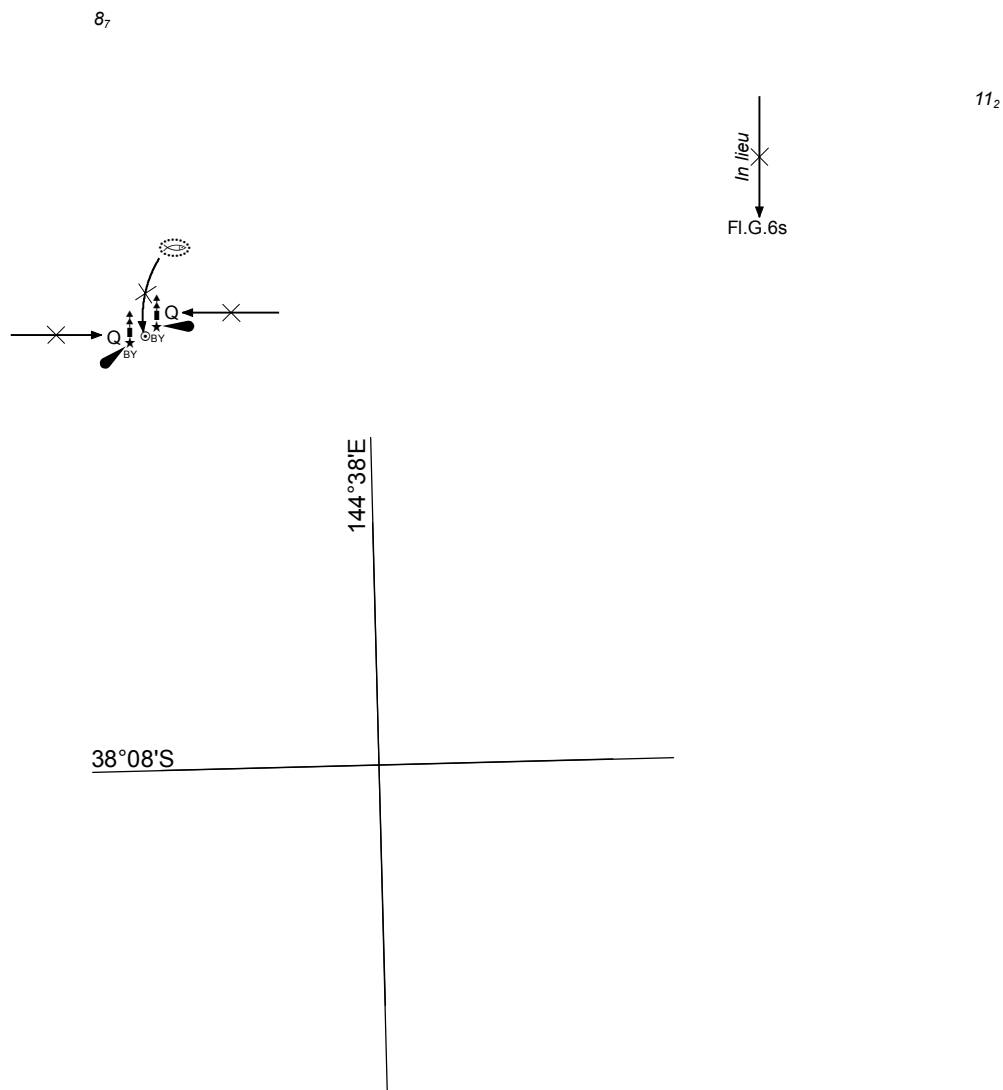
© Commonwealth of Australia 2018

7

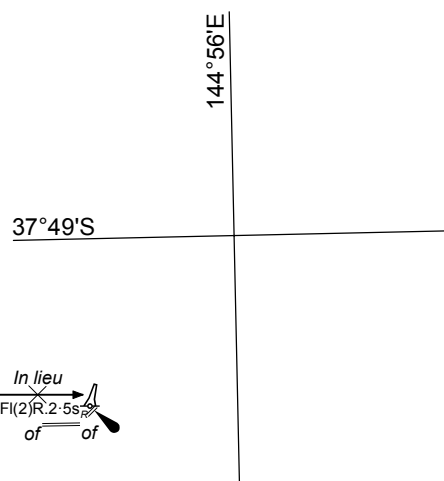


3₆





1₃



11

Previous Notice 355/2018

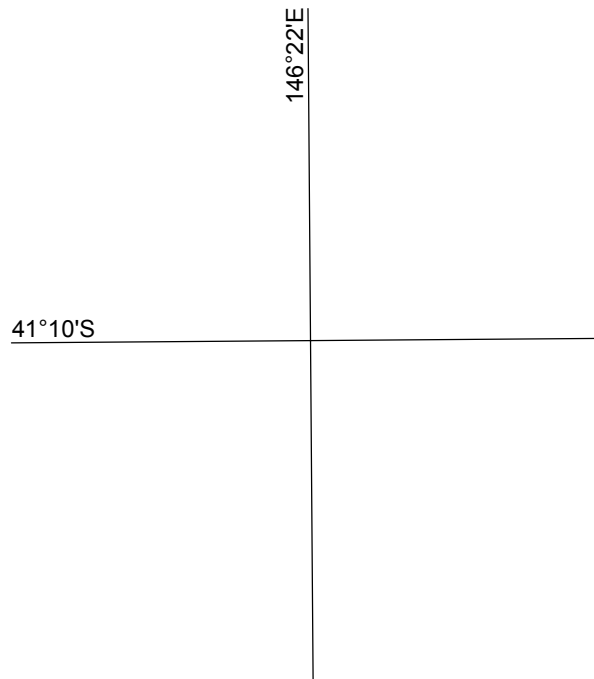
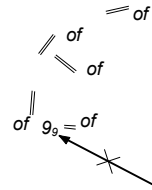
NTM 822/2018



AUS 154

© Commonwealth of Australia 2018

2



3

PLAN: DEVONPORT

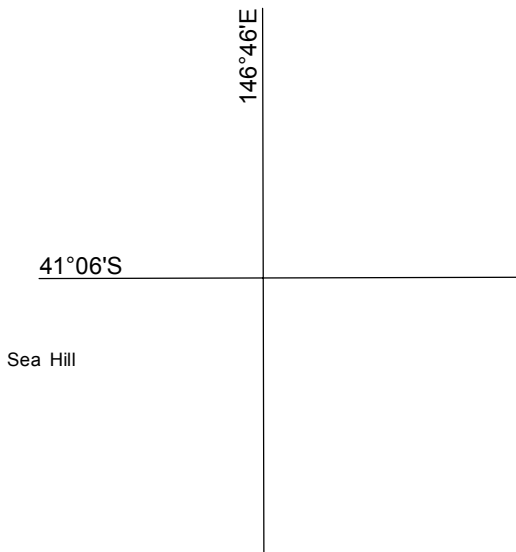
Previous Notice 399/2018

NTM 823/2018

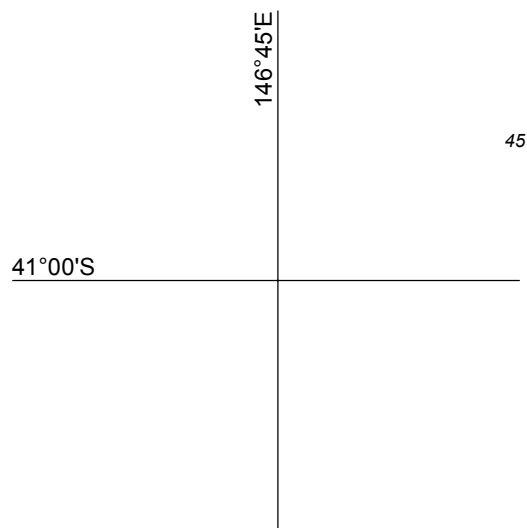


AUS 164

© Commonwealth of Australia 2018



of
of

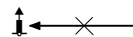
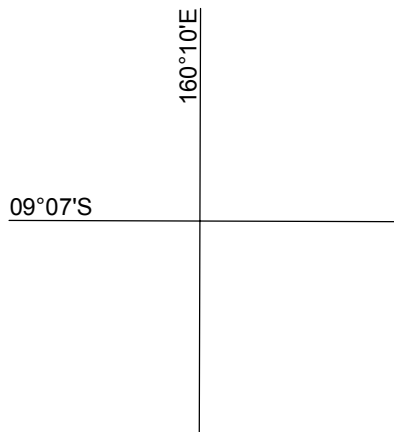


45

38

of of





PLAN: TULAGHI HARBOUR

Previous Notice 22/2018

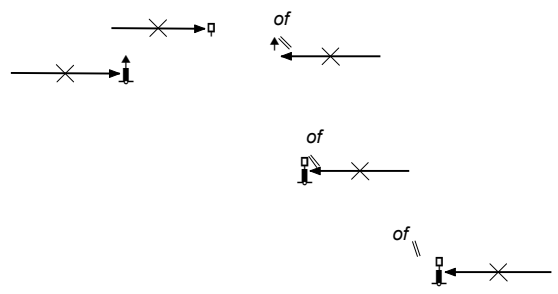
NTM 825/2018



SLB 103

© Commonwealth of Australia 2018

→ × → *Marked by
beacons*



60

160°10'E

09°10'S

62

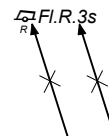
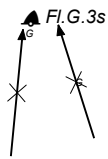


708

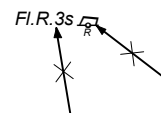
160°50'E

09°45'S

314



53



PLAN: MARAU SOUND

Previous Notice NE 6/4/2018

NTM 826/2018



SLB 101

© Commonwealth of Australia 2018