

PLAN: LAKE MACQUARIE ENTRANCE

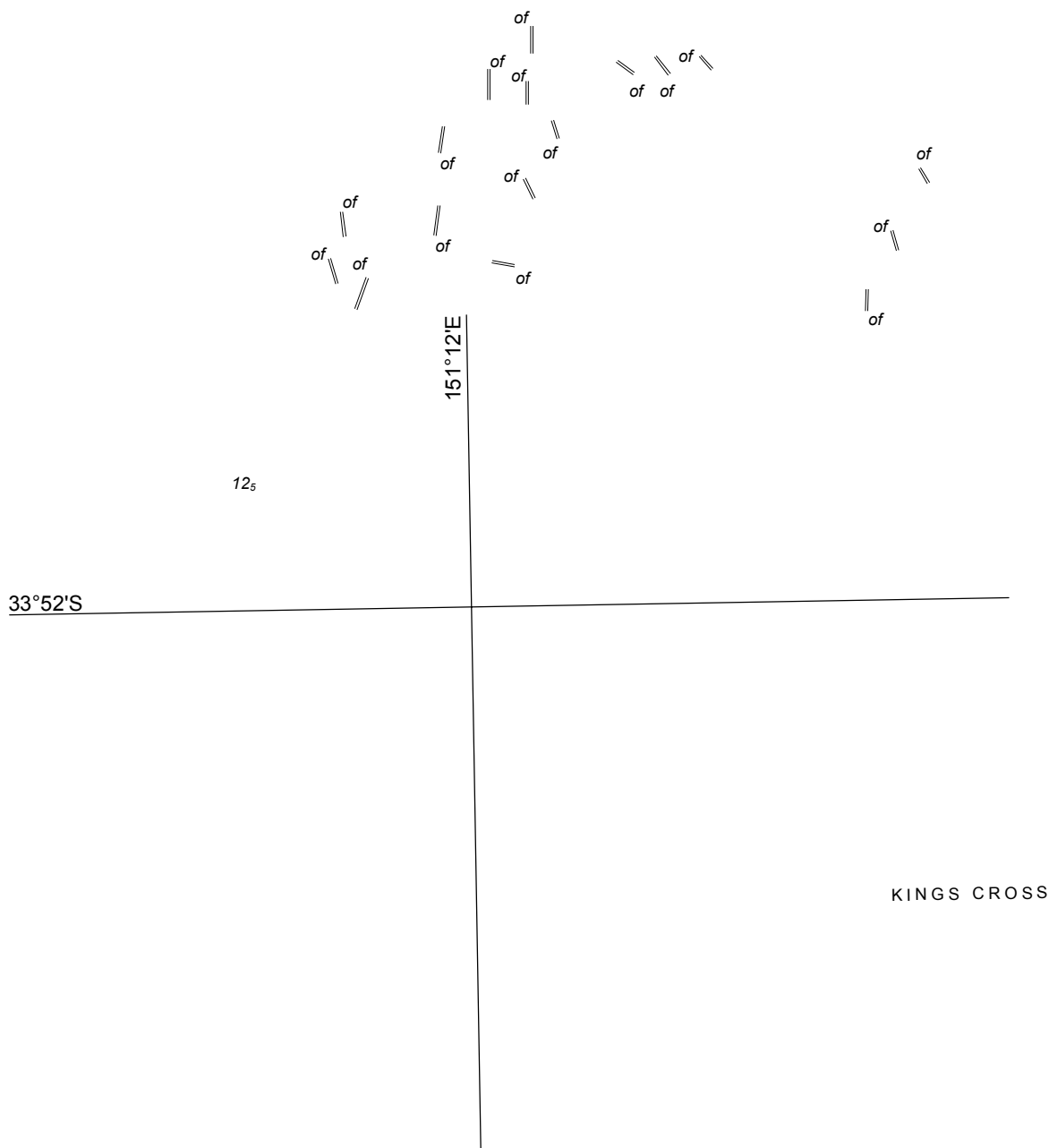
Previous Notice 270/2018

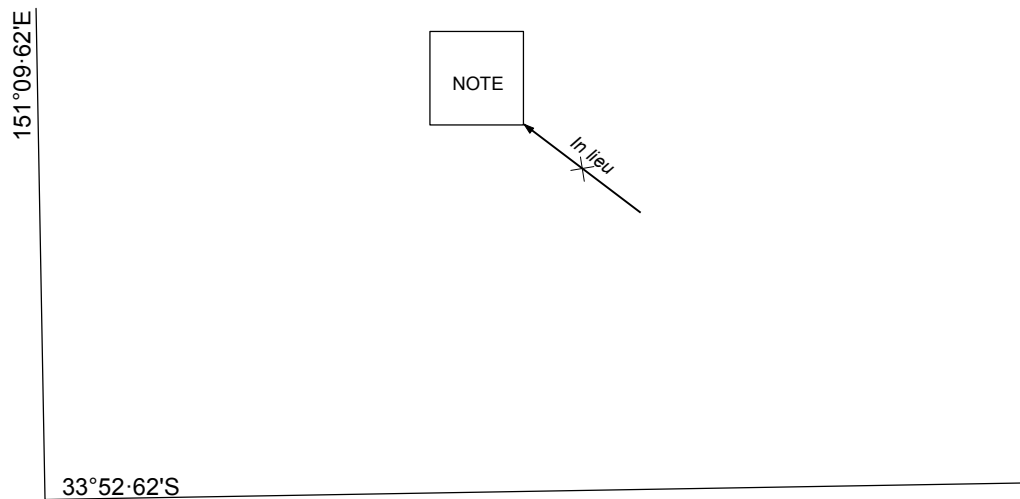
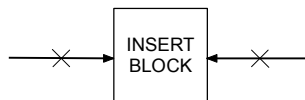
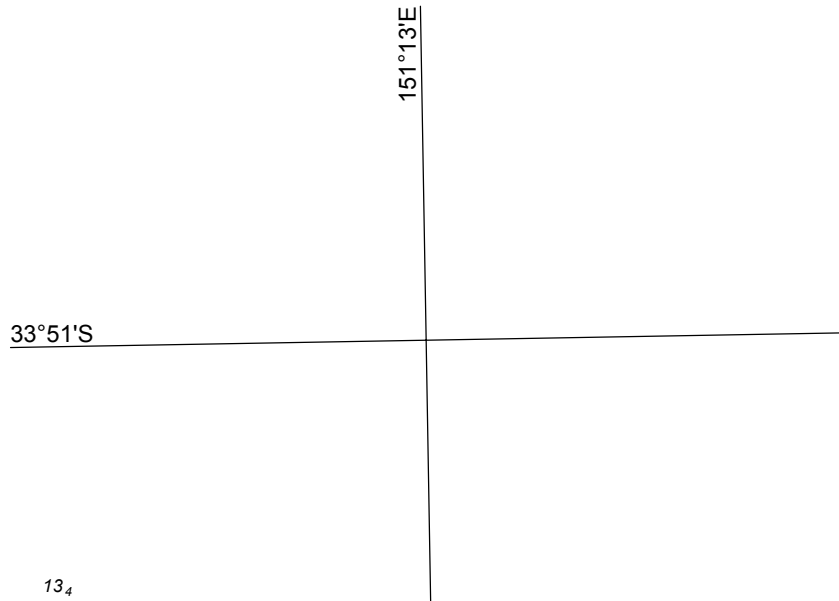
NTM 311/2018

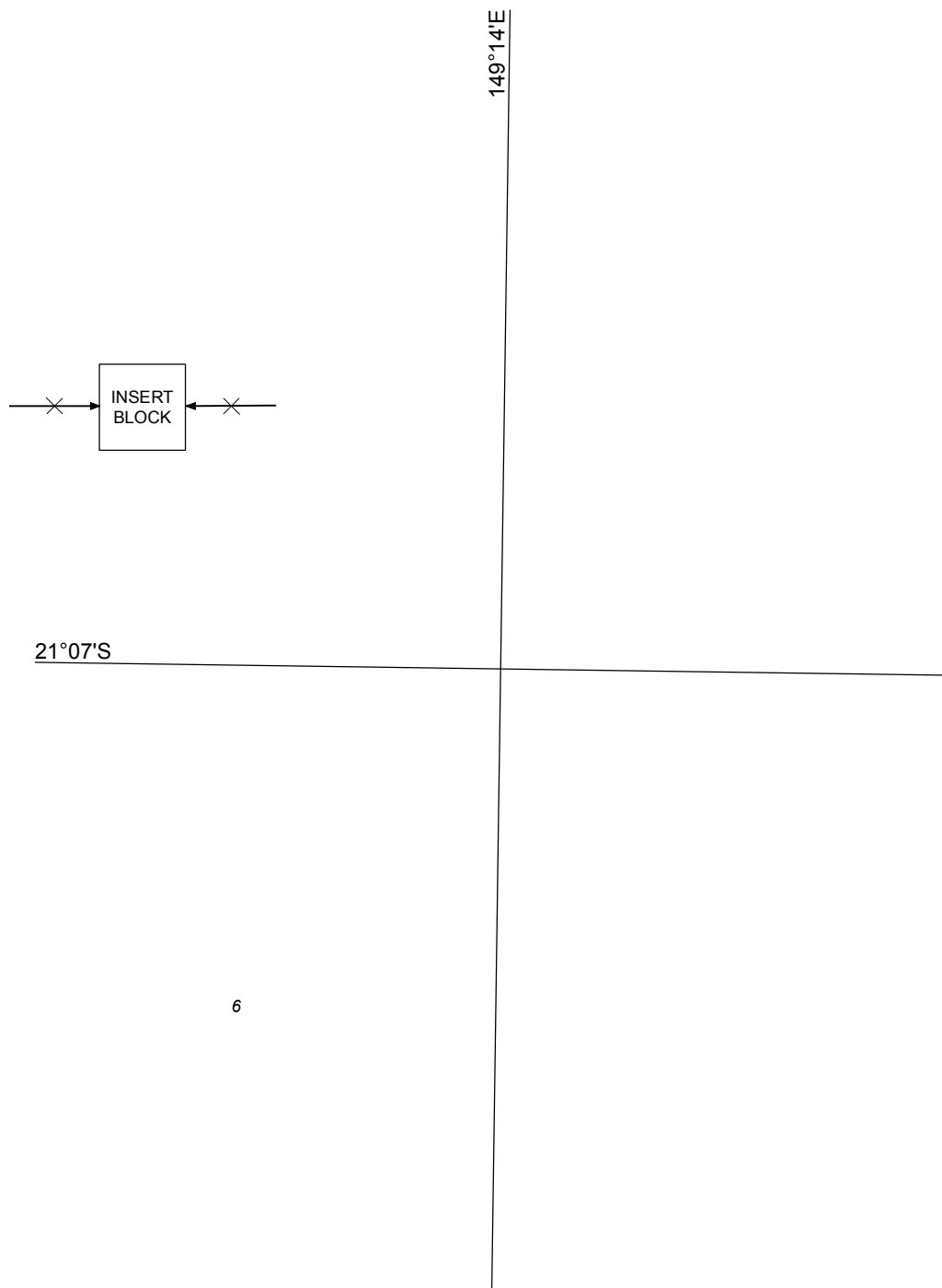


AUS 809

© Commonwealth of Australia 2018







PLAN: MACKAY HARBOUR


Previous Notice 236/2018

NTM 313/2018



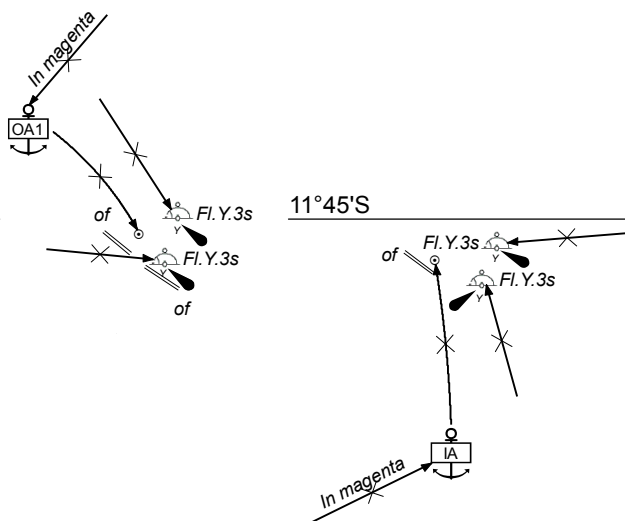
AUS 250

© Commonwealth of Australia 2018



142°00'E

4₈



2₆


Previous Notice 695/2017


NTM 314/2018



AUS 701

© Commonwealth of Australia 2018





151°30'E

896

11°00'S

In lieu 

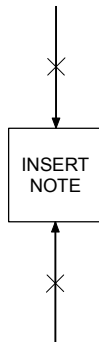
73



1₉

136°24.00'E

1₆



15°38.00'S

PLAN: BING BONG

Previous Notice 867/2016

NTM 317/2018



AUS 13

© Commonwealth of Australia 2018

130°56'E

Q_6

12°28'S

1_8

✕ → INSERT NOTE ← ✕

Previous Notice 197/2018

NTM 317/2018



Australian Government
Department of Defence

AUS 26

© Commonwealth of Australia 2018

130°50'E

12°34'S

Blackmore

INSERT
NOTE



2

130°55'E

12°28'S

— × —→ INSERT NOTE ←— × —



of of
of of

115°30'E

of of
of of

12

20°50'S

8

of of
of of


Previous Notice 647/2017

NTM 318/2018



AUS 65

© Commonwealth of Australia 2018



20°45'S

115°30'E

4₈

1

of
of
of

Previous Notice 900/2017

NTM 318/2018



AUS 742

© Commonwealth of Australia 2018

of
of of

115°30'E

12₉

21°00'S

2₁

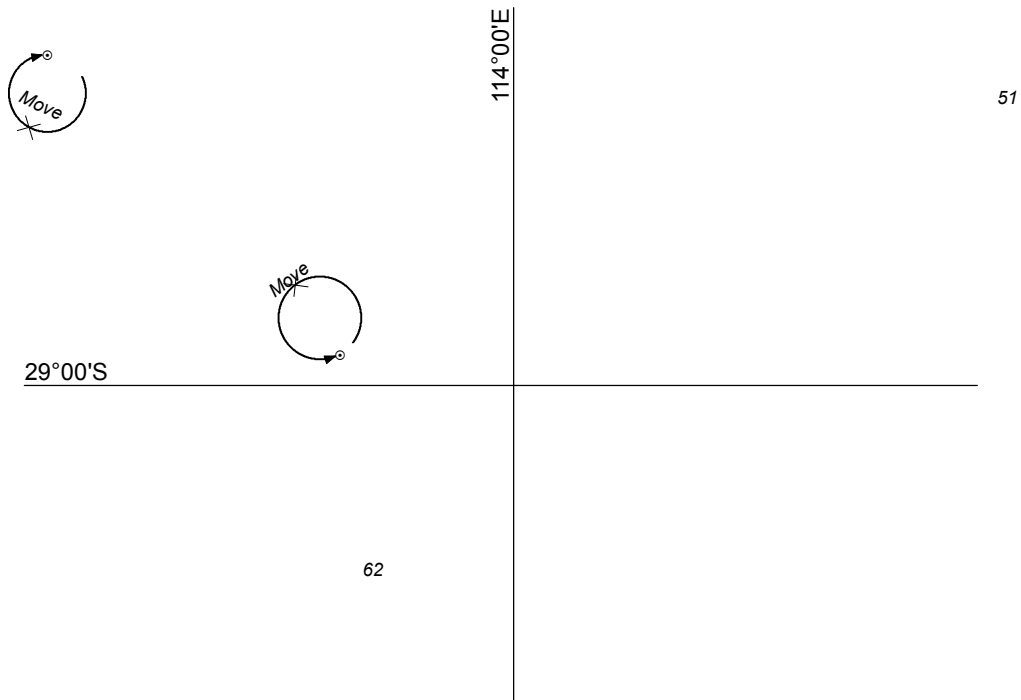
Previous Notice 60/2018

NTM 318/2018



AUS 743

© Commonwealth of Australia 2018

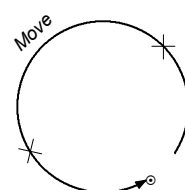
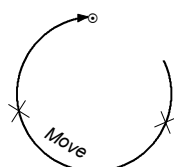


113°45'E

42

28°45'S

80



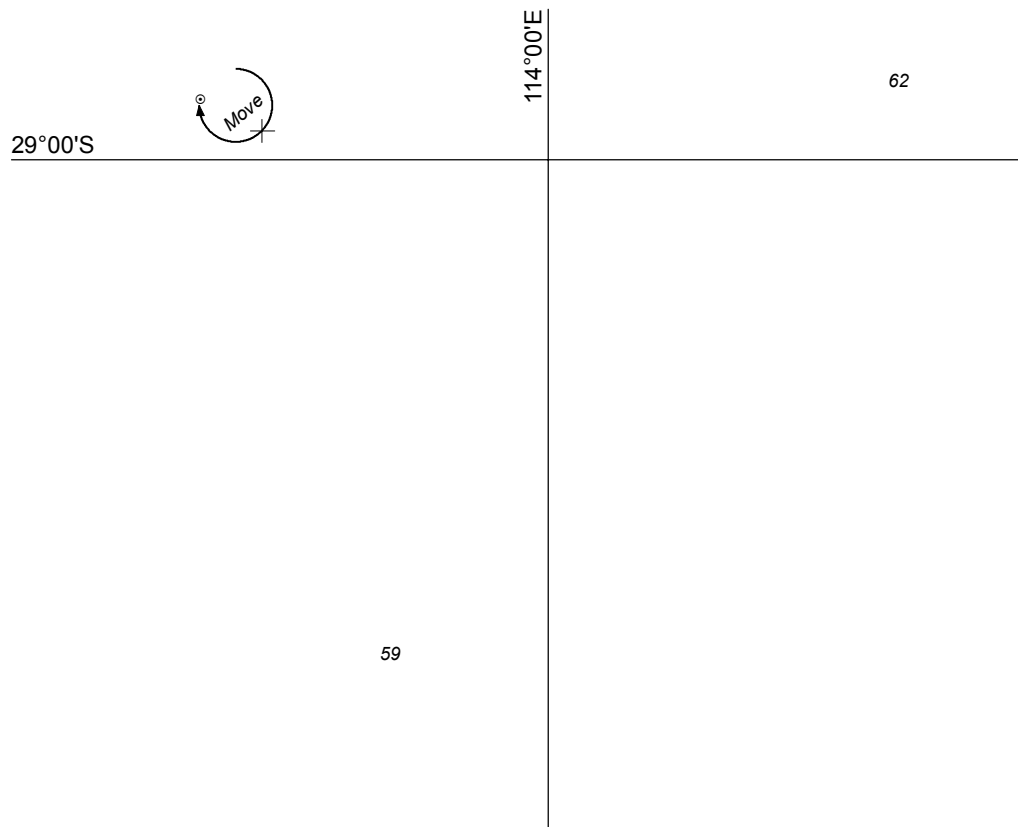
Previous Notice 151/2018

NTM 319/2018



AUS 751

© Commonwealth of Australia 2018



— ✕ — INSERT NOTE — ✕ —



PLAN: WIRRINA COVE

Page 1 of 2

Previous Notice 103/2018

NTM 320/2018




AUS 125

© Commonwealth of Australia 2018

14

138°05.50'E

35°36.50'S

Historic Wk #
(see Note) 
In magenta

5

PLAN: CAPE JERVIS

Page 2 of 2

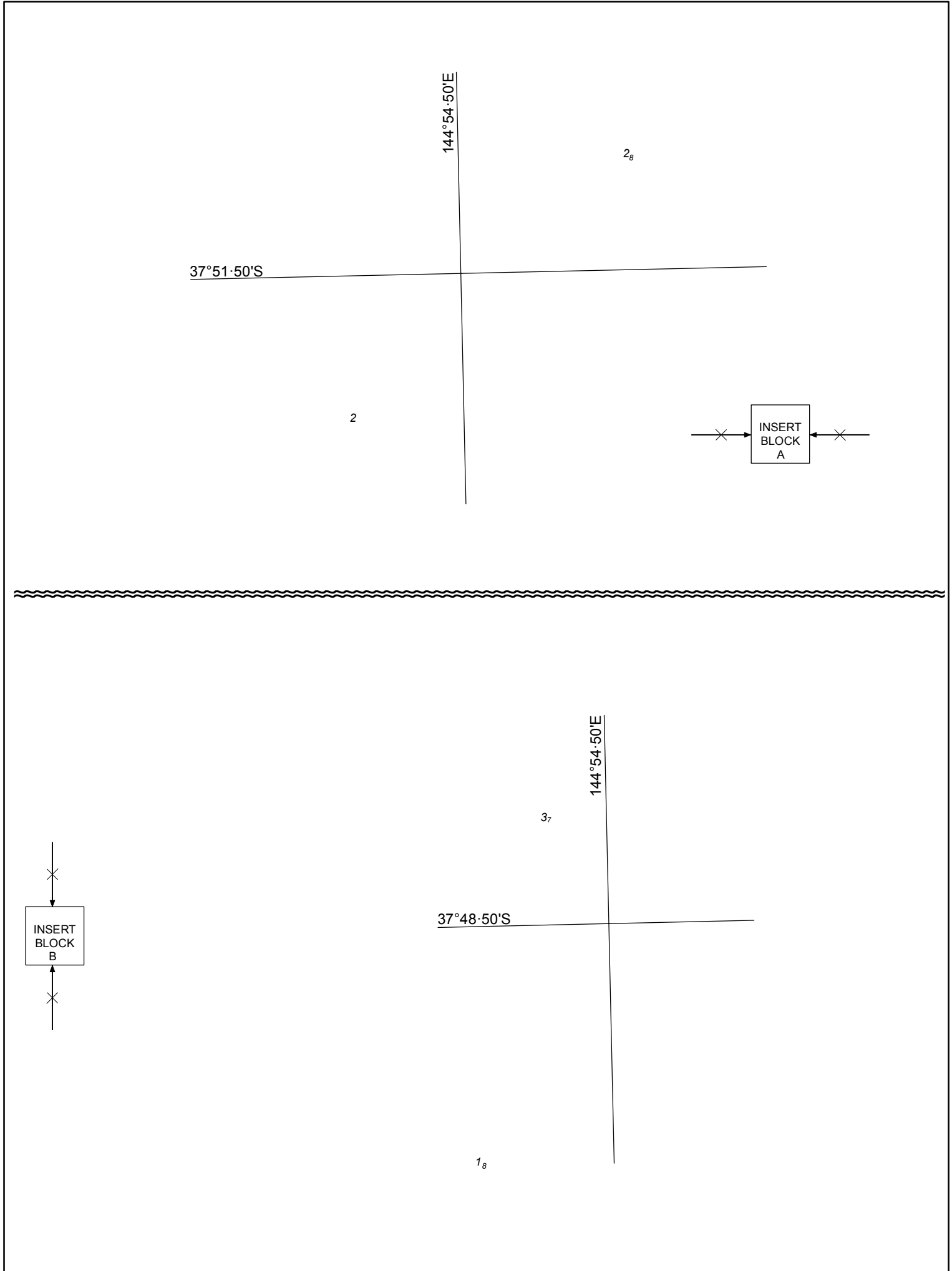
Previous Notice 103/2018

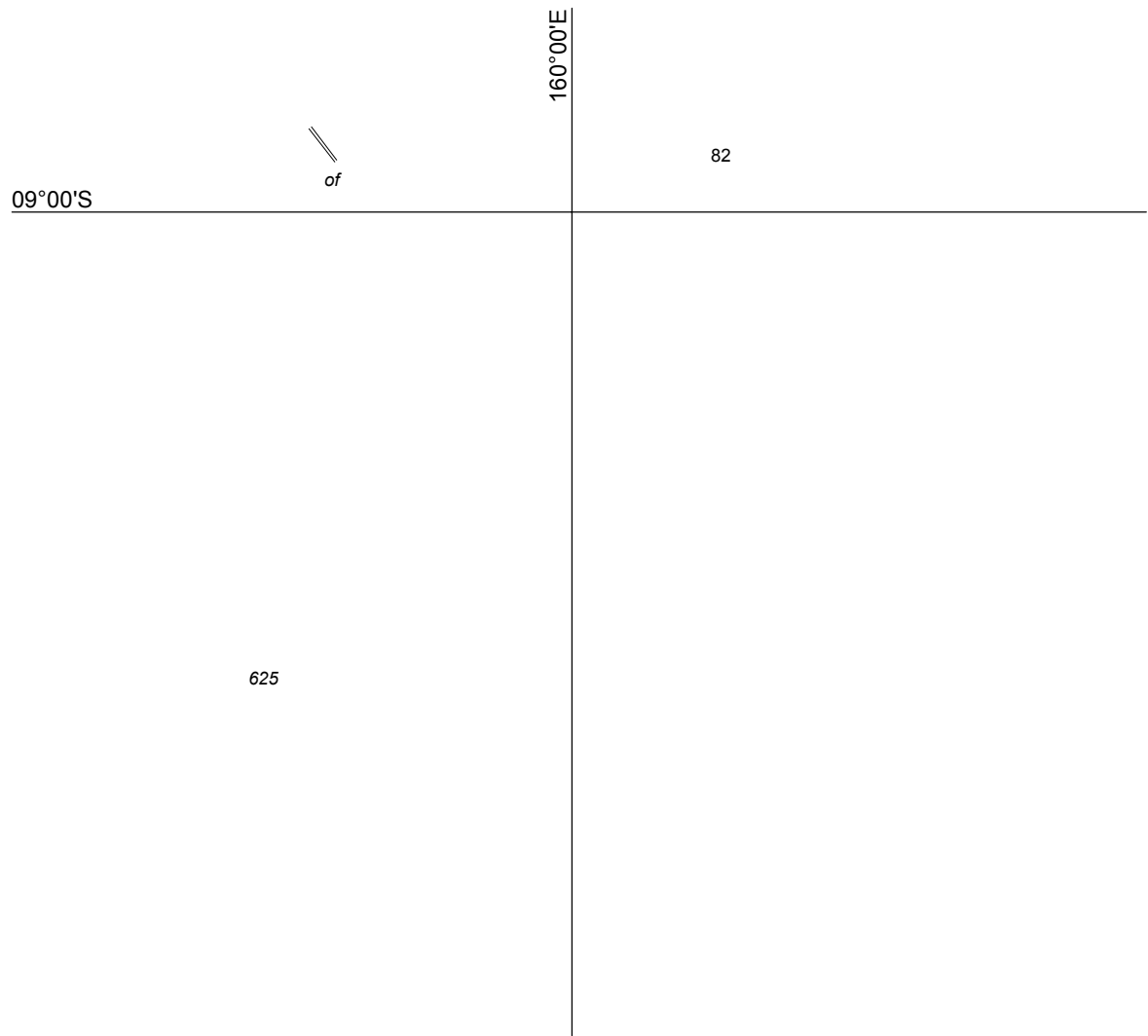
NTM 320/2018



AUS 125

© Commonwealth of Australia 2018





09°00'S

421

159°59'08'E

of

880



